

# Statutory review of polling districts and polling places

**Representations received**

# Index

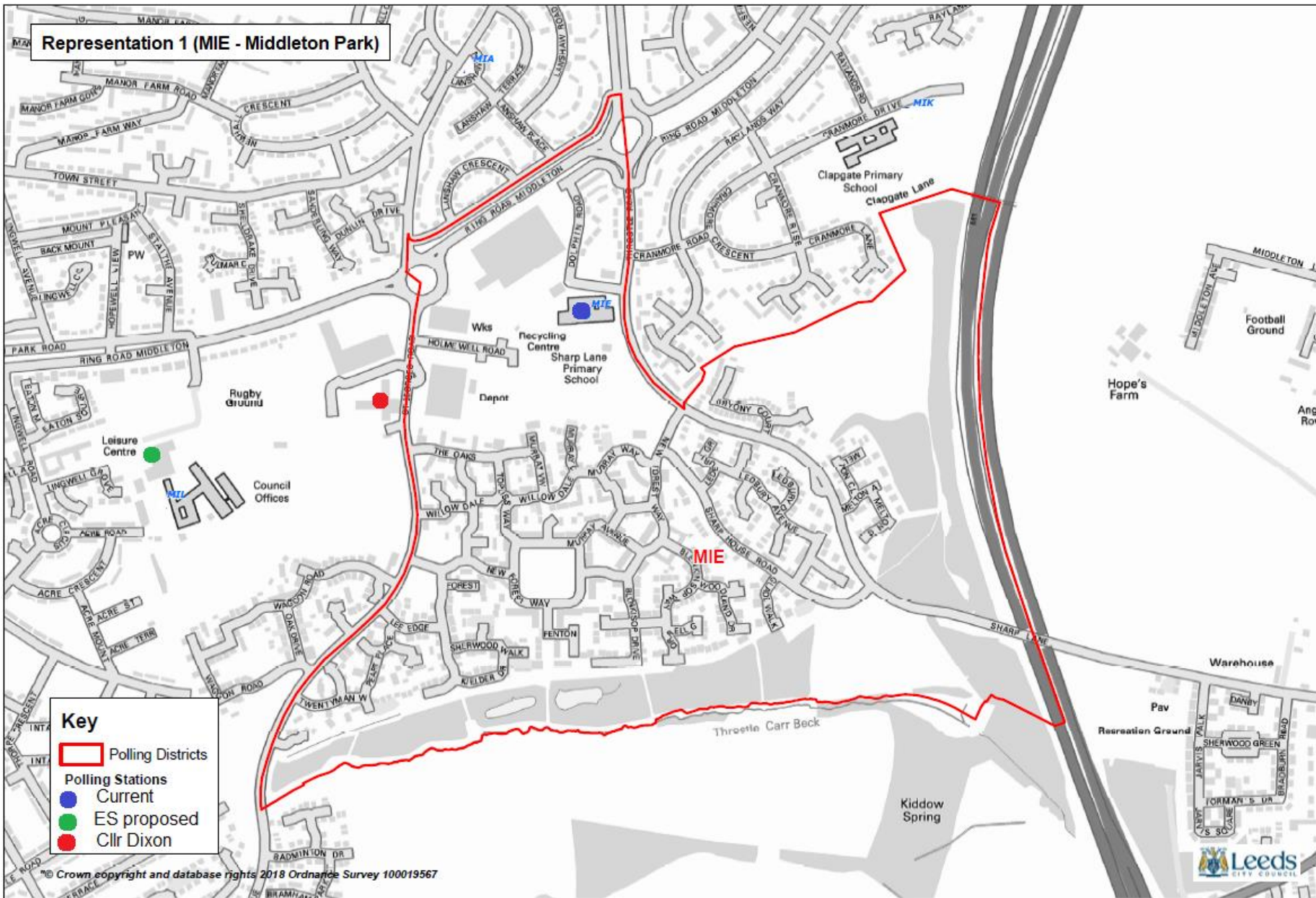
Ref	Date	PD	Ward	Submitted by	Page number(s)
1	20-Oct-23	MIE	Middleton Park	Cllr Wayne Dixon, Social Democratic Party, Middleton Park Ward	5, 6
2	23-Oct-23	MNH	Morley North	Robert Finnigan, Morley Borough Independents, Morley North Ward	7
3	25-Oct-23	CFE	Calverley & Farsley	Cllr Andrew Carter, Conservative Party, Calverley & Farsley Ward	8
4	25-Oct-23	CFG	Calverley & Farsley	Cllr Andrew Carter, Conservative Party, Calverley & Farsley Ward	9
5	26-Oct-23	BHB	Beeston & Holbeck	Matt Rogan	10, 11
6	07-Nov-23	CFA	Calverley & Farsley	Cllr Peter Carlill, Labour Party, on behalf of Calverley & Farsley Branch Labour Party	12, 13
7	07-Nov-23	CFC	Calverley & Farsley	Cllr Peter Carlill, Labour Party, on behalf of Calverley & Farsley Branch Labour Party	14,15
8	07-Nov-23	CFE	Calverley & Farsley	Cllr Peter Carlill, Labour Party, on behalf of Calverley & Farsley Branch Labour Party	16, 17
9	07-Nov-23	CFG	Calverley & Farsley	Cllr Peter Carlill, Labour Party, on behalf of Calverley & Farsley Branch Labour Party	18
10	15-Nov-23	RLI	Rothwell	Electoral Services	19, 20
11	15-Nov-23	MSD MSE	Morley South	Electoral Services	21, 22
12	15-Nov-23	MSB	Morley South	Electoral Services	23, 24
13	19-Nov-23	GRI	Guiseley & Rawdon	Cllr Oliver Edwards, Labour Party, Guiseley & Rawdon Ward	25, 26
14	24-Nov-23	HOG HOH	Horsforth	Cllr John Garvani, Horsforth Labour Party	27, 28
15	24-Nov-23	HOI	Horsforth	Cllr John Garvani, Horsforth Labour Party	29
16	24-Nov-23	HOD	Horsforth	Cllr John Garvani, Horsforth Labour Party	30, 31
17	24-Nov-23	HOC	Horsforth	Cllr John Garvani, Horsforth Labour Party	32, 33
18	28-Nov-23	HOG HOH	Horsforth	Becky Crabtree, Clerk to Horsforth Town Council	34
19	28-Nov-23		Horsforth	Becky Crabtree, Clerk to Horsforth Town Council	35, 36
20	30-Nov-23		Horsforth	John Garvani on behalf of Horsforth Labour Party	37
21	05-Dec-23	CWA CWC	Cross Gates & Whinmoor	Cllr Sam Firth, Conservative Party, Harewood Ward	38, 39
22	05-Dec-23	CWB CWE	Cross Gates & Whinmoor	Cllr Sam Firth, Conservative Party, Harewood Ward	40, 41
23	05-Dec-23	CWE	Cross Gates & Whinmoor	Cllr Sam Firth, Conservative Party, Harewood Ward	42, 43

Ref	Date	PD	Ward	Submitted by	Page number(s)
24	05-Dec-23	CWF	Cross Gates & Whinmoor	Cllr Sam Firth, Conservative Party, Harewood Ward	44, 45
25	05-Dec-23	CWH	Cross Gates & Whinmoor	Cllr Sam Firth, Conservative Party, Harewood Ward	46
26	05-Dec-23	CWJ	Cross Gates & Whinmoor	Cllr Sam Firth, Conservative Party, Harewood Ward	47, 48
27	05-Dec-23	GHA GHB	Gipton & Harehills	Cllr Sam Firth, Conservative Party, Harewood Ward	49, 50
28	05-Dec-23	GHE	Gipton & Harehills	Cllr Sam Firth, Conservative Party, Harewood Ward	51, 52
29	05-Dec-23	GHF	Gipton & Harehills	Cllr Sam Firth, Conservative Party, Harewood Ward	53, 54
30	05-Dec-23	GHG	Gipton & Harehills	Cllr Sam Firth, Conservative Party, Harewood Ward	55, 56
31	05-Dec-23	GHG GHK	Gipton & Harehills	Cllr Sam Firth, Conservative Party, Harewood Ward	57, 58
32	05-Dec-23	GHJ	Gipton & Harehills	Cllr Sam Firth, Conservative Party, Harewood Ward	59, 60
33	05-Dec-23	HJX HJY	Harewood	Cllr Sam Firth, Conservative Party, Harewood Ward	61, 62
34	05-Dec-23	KSB KSC	Killingbeck & Seacroft	Cllr Sam Firth, Conservative Party, Harewood Ward	63, 64
35	05-Dec-23	KSA KSC	Killingbeck & Seacroft	Cllr Sam Firth, Conservative Party, Harewood Ward	65, 66
36	05-Dec-23	KSN	Killingbeck & Seacroft	Cllr Sam Firth, Conservative Party, Harewood Ward	67, 68
37	05-Dec-23	KSD KSG	Killingbeck & Seacroft	Cllr Sam Firth, Conservative Party, Harewood Ward	69, 70
38	05-Dec-23	KSE KSJ	Killingbeck & Seacroft	Cllr Sam Firth, Conservative Party, Harewood Ward	71, 72
39	05-Dec-23	KSH	Killingbeck & Seacroft	Cllr Sam Firth, Conservative Party, Harewood Ward	73, 74
40	05-Dec-23	KSH KSJ	Killingbeck & Seacroft	Cllr Sam Firth, Conservative Party, Harewood Ward	75, 76
41	05-Dec-23	KSI KSM	Killingbeck & Seacroft	Cllr Sam Firth, Conservative Party, Harewood Ward	77, 78
42	05-Dec-23	KSI	Killingbeck & Seacroft	Cllr Sam Firth, Conservative Party, Harewood Ward	79, 80
43	05-Dec-23	KSJ	Killingbeck & Seacroft	Cllr Sam Firth, Conservative Party, Harewood Ward	81, 82
44	05-Dec-23	KSK KSL	Killingbeck & Seacroft	Cllr Sam Firth, Conservative Party, Harewood Ward	83, 84
45	05-Dec-23	TNA	Temple Newsam	Cllr Sam Firth, Conservative Party, Harewood Ward	85, 86
46	05-Dec-23	TNB	Temple Newsam	Cllr Sam Firth, Conservative Party, Harewood Ward	87
47	05-Dec-23	TND TNE TNJ	Temple Newsam	Cllr Sam Firth, Conservative Party, Harewood Ward	88
48	05-Dec-23	TND TNE TNJ	Temple Newsam	Cllr Sam Firth, Conservative Party, Harewood Ward	89, 90
49	05-Dec-23	TND TNE TNJ	Temple Newsam	Cllr Sam Firth, Conservative Party, Harewood Ward	91, 92

Ref	Date	PD	Ward	Submitted by	Page number(s)
50	05-Dec-23	TNE TNF	Temple Newsam	Cllr Sam Firth, Conservative Party, Harewood Ward	93, 94
51	05-Dec-23	TNF TNG	Temple Newsam	Cllr Sam Firth, Conservative Party, Harewood Ward	95, 96
52	05-Dec-23	TNH TNL	Temple Newsam	Cllr Sam Firth, Conservative Party, Harewood Ward	97, 98
53	05-Dec-23	TNI	Temple Newsam	Cllr Sam Firth, Conservative Party, Harewood Ward	99, 100
54	05-Dec-23	TNI TNK	Temple Newsam	Cllr Sam Firth, Conservative Party, Harewood Ward	101, 102
55	05-Dec-23	TNI TNK	Temple Newsam	Cllr Sam Firth, Conservative Party, Harewood Ward	103, 104
56	05-Dec-23	TNJ	Temple Newsam	Cllr Sam Firth, Conservative Party, Harewood Ward	105, 106
57	05-Dec-23		Temple Newsam	Cllr Sam Firth, Conservative Party, Harewood Ward	107
58	05-Dec-23	WYA WYK	Wetherby	Cllr Sam Firth, Conservative Party, Harewood Ward	108
59	05-Dec-23	WYB WYL	Wetherby	Cllr Sam Firth, Conservative Party, Harewood Ward	109, 110
60	05-Dec-23	WYC	Wetherby	Cllr Sam Firth, Conservative Party, Harewood Ward	111, 112
61	13-Dec-23	ALF ALI	Alwoodley	Cllr Dan Cohen, Conservative, Alwoodley Ward	113, 114
62	13-Dec-23	ALE	Alwoodley	Cllr Dan Cohen, Conservative, Alwoodley Ward	115, 116
63	13-Dec-23	ALB	Alwoodley	Cllr Dan Cohen, Conservative, Alwoodley Ward	117, 118
64	14-Dec-23	WYB WYL	Wetherby	Cllr Norma Harrington, Conservative, Wetherby Ward	119
65	14-Dec-23	WYA WYK	Wetherby	Cllr Norma Harrington, Conservative, Wetherby Ward	120
66	14-Dec-23	WYJ	Wetherby	Cllr Norma Harrington, Conservative, Wetherby Ward	121

## Representation 1

<b>Ward</b>	Middleton Park
<b>Polling District</b>	MIE
<b>Submitted by</b>	Cllr Wayne Dixon, Social Democratic Party, Middleton Park Ward
<b>Detail</b>	I suggest the MIE polling station (Middleton Park ward) could be at St. Georges Centre as I think it would help with turnout, as its closer to the residents.
<b>Polling station electorate</b>	1460
<b>Postal vote electorate</b>	560
<b>Current polling station</b>	Sharp Lane Primary School, (Out of School Bungalow), Accessed via pedestrian entrance on Sharp Lane, LS10 4QE
<b>Consultation document proposal (if any)</b>	Relocate polling to Middleton Leisure Centre (Middleton Active), (Dance Studio), Ring Road, LS10 4AX. Initiative to only use schools for polling where there are no other suitable premises in the polling district.
<b>Electoral Services comments</b>	<ul style="list-style-type: none"> <li>• St Georges Centre unable to facilitate a polling station.</li> <li>• No other comments received in relation to the Electoral Services proposal (above) published as part of the consultation document.</li> <li>• If polling were to remain at Sharp Lane Primary School, it does have the advantage of being in a building separate to the main school.</li> </ul>
<b>EWG decision required??</b>	<b>YES</b> - To recommend either the relocation of polling to Middleton Leisure Centre or the retention of polling at Sharp Lane Primary School (Out of School Bungalow). See map on page 6.



## Representation 2

<b>Ward</b>	Morley North and Morley South
<b>Polling District</b>	MNH
<b>Submitted by</b>	Robert Finnigan, Morley Borough Independents, Morley North Ward
<b>Detail</b>	In Churwell we cannot come up with a better building than the school. Stanhope is too small to take the additional number of voters at the school and no other public or community buildings exist in this community.
<b>Polling station electorate</b>	1090
<b>Postal vote electorate</b>	579
<b>Current polling station</b>	Churwell Primary School, (Training Room), Westwood Side, LS27 9HR
<b>Consultation document proposal (if any)</b>	We would welcome suggestions for an alternative to this polling station to reduce the number of schools used for polling.
<b>Electoral Services comments</b>	Agree there is nothing else suitable in the area and support continued use of Churwell Primary School.
<b>EWG decision required?</b>	<b>NO</b> – for information only.

### Representation 3

<b>Ward</b>	Calverley & Farsley
<b>Polling District</b>	CFE
<b>Submitted by</b>	Cllr Andrew Carter, Conservative Party, Calverley & Farsley Ward
<b>Detail</b>	The suggested relocation of the polling station from Farsley Springbank School to Farsley Cricket Club is not suitable due to the location of the Cricket Club being up a steep hill.
<b>Polling station electorate</b>	2031
<b>Postal vote electorate</b>	1298
<b>Current polling station</b>	Farsley Springbank Primary School, (Annexe Building), Wesley Street, LS28 5LE
<b>Consultation document proposal (if any)</b>	Relocate polling to Farsley Cricket Club, The Pavilion, Red Lane, LS28 5JE. Initiative to only use schools for polling where there are no other suitable premises in the polling district.
<b>Electoral Services comments</b>	<ul style="list-style-type: none"> <li>• See also Representation 8 which supports this representation and suggests an alternative.</li> <li>• We believe the alternative suggestion is a good one, and polling should relocate.</li> </ul>
<b>EWG decision required?</b>	<b>YES</b> - As per representation 8 (see map on page 17). Either recommend polling relocates to the alternative location at Farsley Community Church, Back Lane, Farsley, LS28 5EU or that it should remain at Farsley Springbank Primary School.

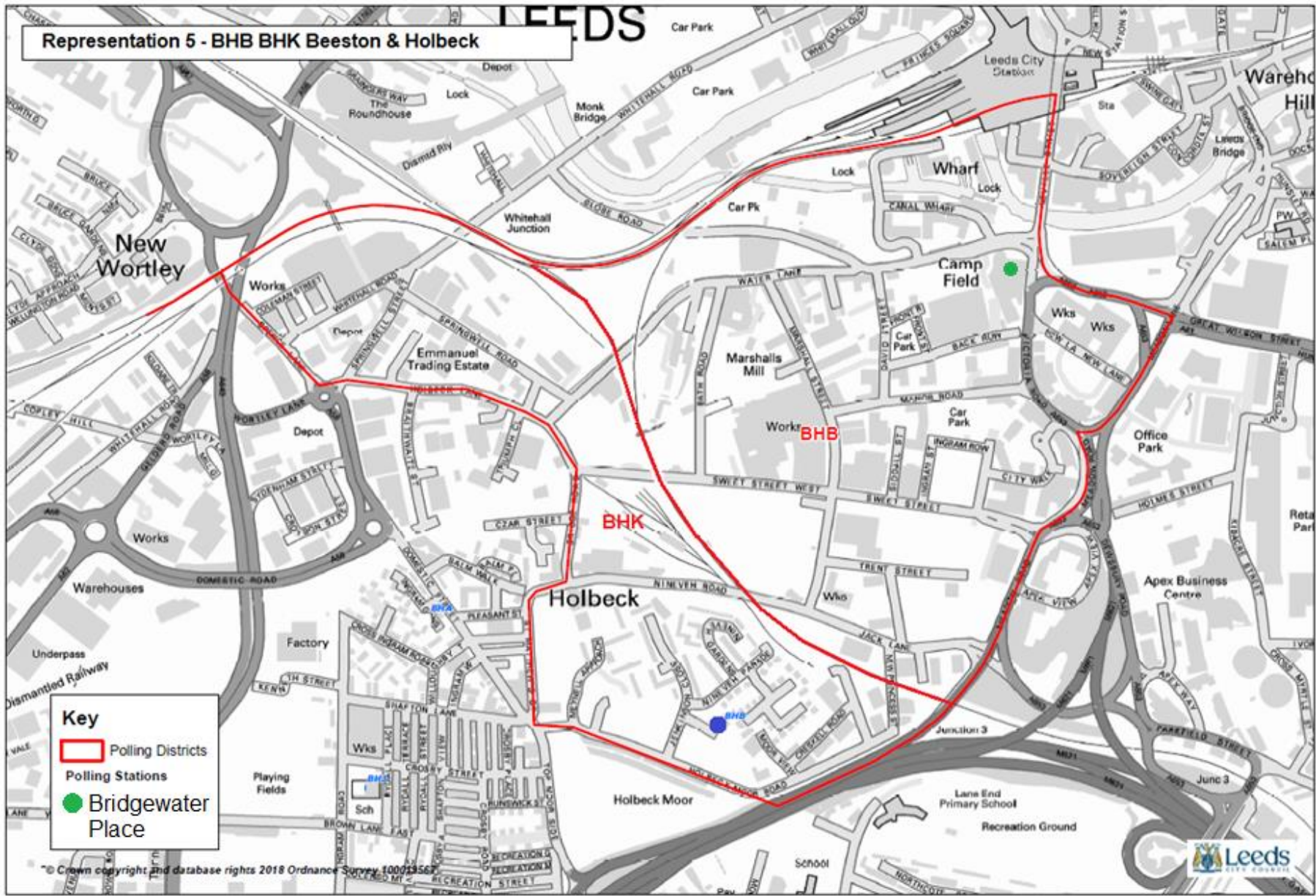


## Representation 4

<b>Ward</b>	Calverley & Farsley
<b>Polling District</b>	CFG
<b>Submitted by</b>	Cllr Andrew Carter, Conservative Party, Calverley & Farsley Ward
<b>Detail</b>	Unless Officers are able to reinstate the portable building at Highfield Green, polling will have to remain at Primrose Hil Primary School.
<b>Polling station electorate</b>	740
<b>Postal vote electorate</b>	346
<b>Current polling station</b>	Pudsey Primrose Hill Primary School, (The Hub), Primrose Hill, LS28 6AB
<b>Consultation document proposal (if any)</b>	We would welcome suggestions for an alternative to this polling station to reduce the number of schools used for polling.
<b>Electoral Services comments</b>	<ul style="list-style-type: none"> <li>• See also representation 9.</li> <li>• We are unable to use portable buildings for polling due to the accessibility and privacy regulations in the Elections Act 2022.</li> <li>• Agree there is nothing else suitable in the area and support polling remaining at Pudsey Primrose Hill Primary School.</li> </ul>
<b>EWG decision required?</b>	<b>NO</b> – For information only. Polling to remain at Pudsey Primrose Hill Primary School.

## Representation 5

<b>Ward</b>	Beeston & Holbeck
<b>Polling District</b>	BHB
<b>Submitted by</b>	Matt Rogan, resident of Beeston & Holbeck ward
<b>Detail</b>	Beeston & Holbeck BHB - it [the polling station] is not in the ward and requires those of us in the Holbeck Urban Village area of the ward/constituency to go into town to cast a vote in person. It's a long way to go, even for an able-bodied person such as myself.
<b>Polling station electorate</b>	1921
<b>Postal vote electorate</b>	254
<b>Current polling station</b>	Mill Hill Chapel, (Priestley Hall), City Square, LS1 5EB
<b>Consultation document proposal (if any)</b>	N/A
<b>Electoral Services comments</b>	<ul style="list-style-type: none"> <li>• A new polling station has been identified at Bridgewater Place, Water Lane, Leeds.</li> </ul>
<b>EWG decision required?</b>	<b>YES</b> – To either recommend polling remains at Mill Hill Chapel or relocates to Bridgewater Place.



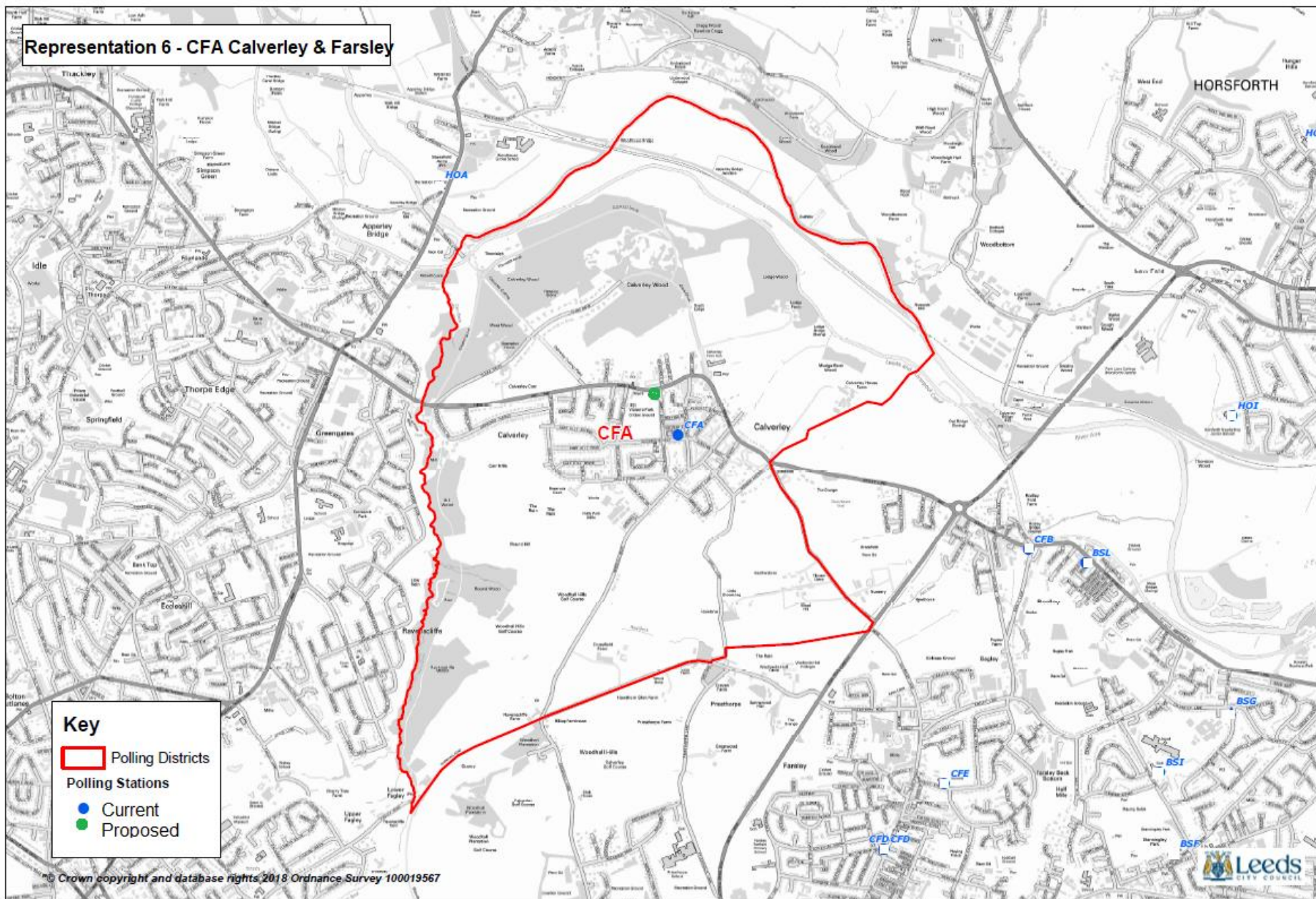
PRODUCED BY CITY DEVELOPMENT, GIS MAPPING & DATA TEAM, LEEDS CITY COUNCIL Scale: NTS

Document Path: L:\PFD\GIS Team\GIS\CElectoral Services\2017 Wards & Polling District changes.mxd

## Representation 6

<b>Ward</b>	Calverley & Farsley
<b>Polling District</b>	CFA
<b>Submitted by</b>	Cllr Peter Carlill, Labour Party, on behalf of Calverley & Farsley Branch Labour Party
<b>Detail</b>	It is intended that the polling station for CFA moves to Calverley Methodist Church. This is acceptable in principle as long as adequate communication is provided to residents in advance, and signage and directions are provided at the existing polling station location on the day.
<b>Polling station electorate</b>	1757
<b>Postal vote electorate</b>	1223
<b>Current polling station</b>	Calverley Parkside Primary School, (Nursery Annexe), Victoria Street, LS28 5PQ
<b>Consultation document proposal (if any)</b>	Relocate polling to Calverley Methodist Church, Carr Rd, Calverley, Pudsey LS28 5PS. Initiative to only use schools for polling where there are no other suitable premises in the polling district.
<b>Electoral Services comments</b>	<ul style="list-style-type: none"> <li>We confirm signage and communication will be provided.</li> </ul>
<b>EWG decision required?</b>	<b>YES</b> – To either recommend polling relocate to Calverley Methodist Church or remain at Calverley Parkside Primary School. See map on page 13.

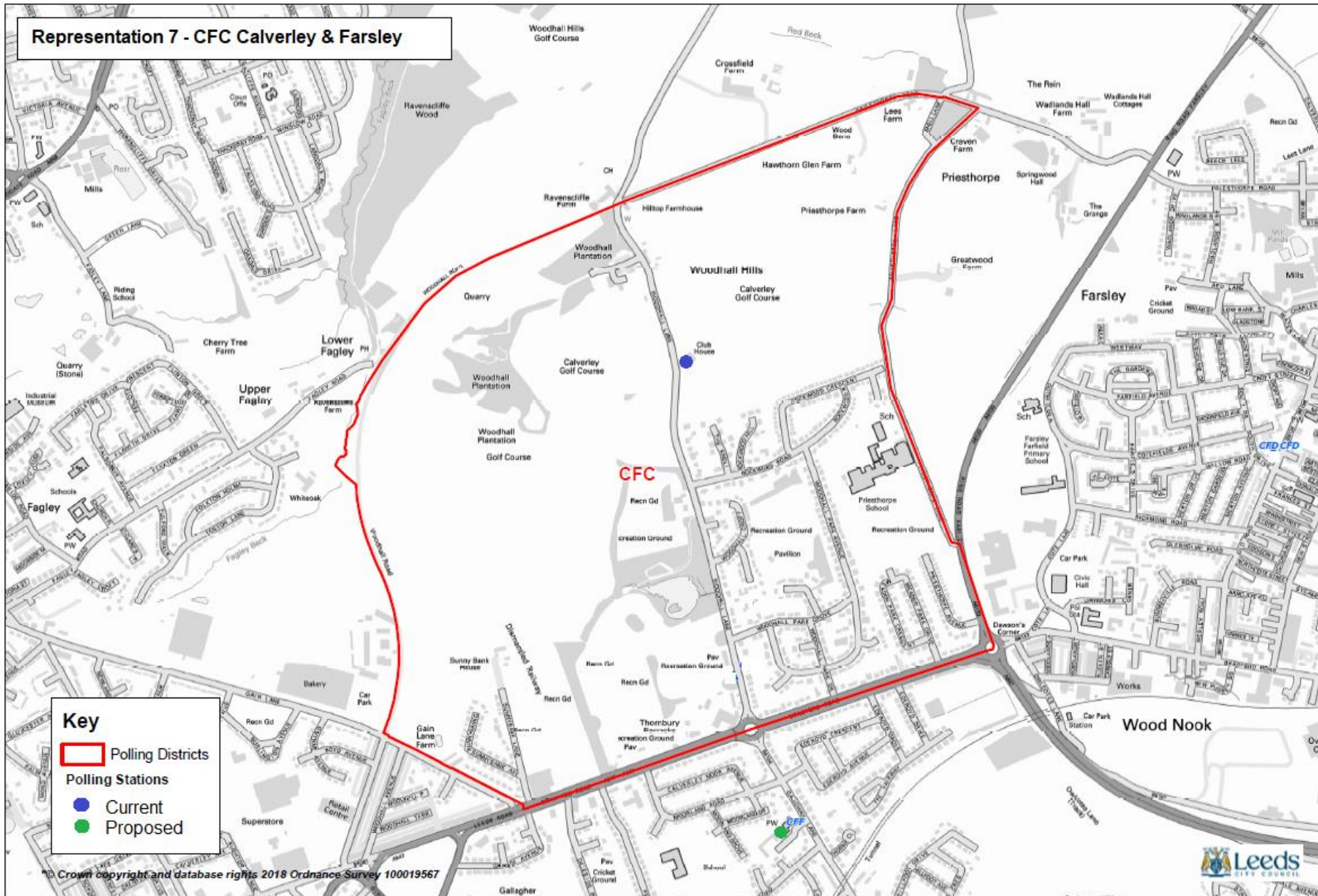
# Representation 6 - CFA Calverley & Farsley



## Representation 7

<b>Ward</b>	Calverley & Farsley
<b>Polling District</b>	CFC
<b>Submitted by</b>	Cllr Peter Carlill, Labour Party, on behalf of Calverley & Farsley Branch Labour Party
<b>Detail</b>	CFC continues to be at Calverley Golf Club - we have previously noted concerns about this location - being a considerable walk for some properties, along a 40mph road that does not have continuous footway on both sides. We would ask that consideration be given to finding an alternative location closer and more easily accessible to electors.
<b>Polling station electorate</b>	958
<b>Postal vote electorate</b>	506
<b>Current polling station</b>	Calverley Golf Club, (Conservatory/Dining Room), Woodhall Lane, LS28 5QY
<b>Consultation document proposal (if any)</b>	N/A
<b>Electoral Services comments</b>	<ul style="list-style-type: none"> <li>• We asked Cllr Carlill for his opinion on a merger with CFF to St James the Great Church on Galloway Lane.</li> <li>• Response from Cllr Carlill received 16/11 as follows “Having spoken with branch officers we believe that St James the Great Church would be a better option. It is certainly more walkable for the majority of residents in that polling district, and just as easy to access by car. On balance I'd say much fewer residents are disadvantaged by this option than the alternative, even though it isn't within the polling district”.</li> </ul>
<b>EWG decision required?</b>	<b>YES</b> – To either recommend polling relocate to St James the Great Church or remain at Calverley Golf Club. See map on page 15.

# Representation 7 - CFC Calverley & Farsley

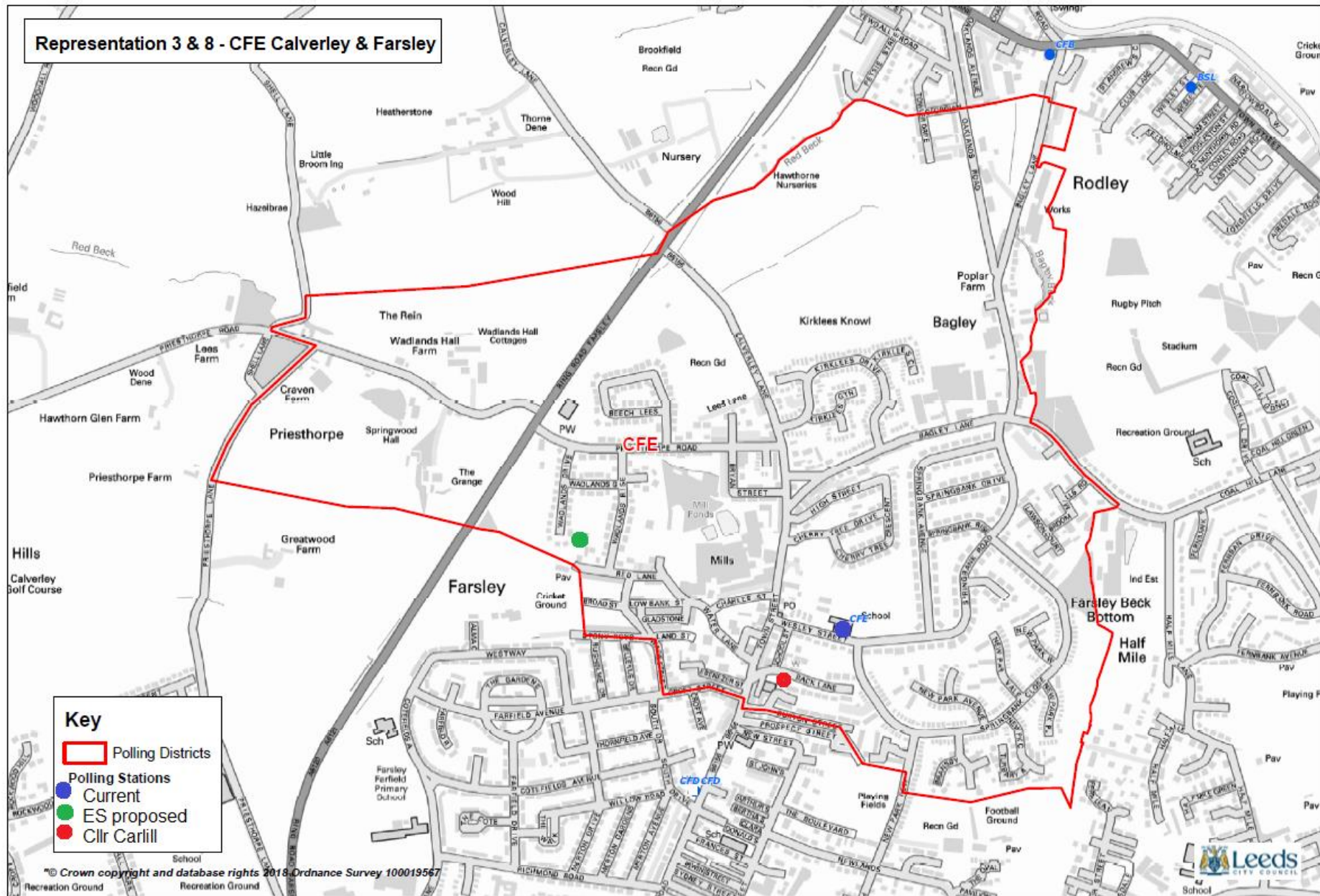


## Representation 8

<b>Ward</b>	Calverley & Farsley
<b>Polling District</b>	CFE
<b>Submitted by</b>	Cllr Peter Carlill, Labour Party, on behalf of Calverley & Farsley Branch Labour Party
<b>Detail</b>	The proposal to move CFE to Farsley Cricket Club is not acceptable. The location is extremely difficult to find, accessed by a steep hill, hard to access and park, and right on the edge of the polling district. We would ask that this be kept at Springbank Primary given that use of the annexe has not seemed to inconvenience the school in previous years. Failing that a more central location near to Farsley Town Street should be identified such as Farsley Working Mens Club, Farsley Community Church, or a location in Sunny Bank Mills.
<b>Polling station electorate</b>	2031
<b>Postal vote electorate</b>	1298
<b>Current polling station</b>	Farsley Springbank Primary School, (Annexe Building), Wesley Street, LS28 5LE
<b>Consultation document proposal (if any)</b>	Relocate polling to Farsley Cricket Club, The Pavilion, Red Lane, LS28 5JE. Initiative to only use schools for polling where there are no other suitable premises in the polling district.
<b>Electoral Services comments</b>	<ul style="list-style-type: none"> <li>• See also representation 3.</li> <li>• Farsley Community Church, Back Lane, Farsley, LS28 5EU inspected and suitable for use as a polling station.</li> </ul>
<b>EWG decision required?</b>	<b>YES</b> – To either recommend relocation of polling to Farsley Community Church or remain at Farsley Springbank Primary School. See map on page 17.



# Representation 3 & 8 - CFE Calverley & Farsley



PRODUCED BY CITY DEVELOPMENT, GIS MAPPING & DATA TEAM, LEEDS CITY COUNCIL Scale: NTS

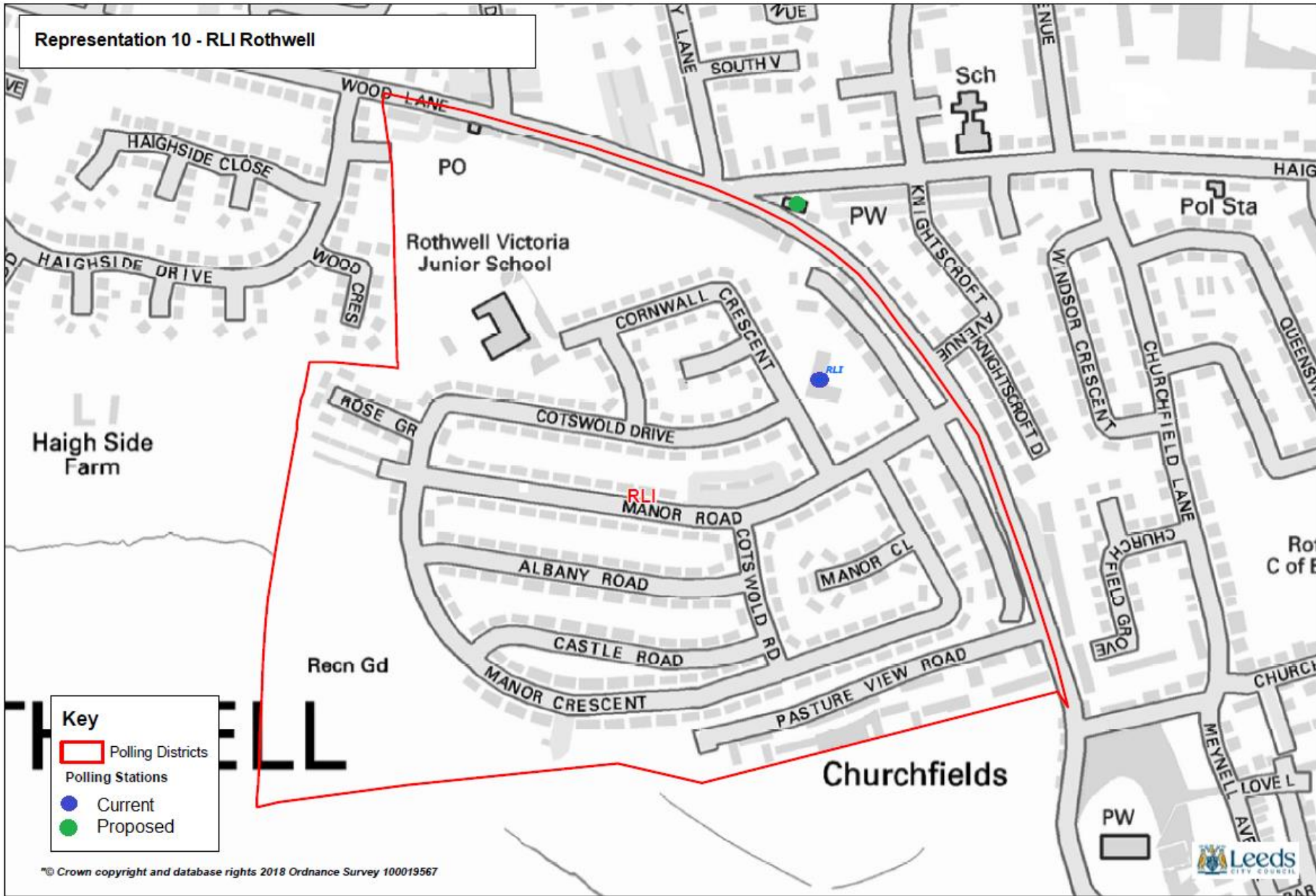
Document Path: L:\FPGIS Team\03LCC\Electoral Services\2017 Wards & Polling District changes.mxd

## Representation 9

<b>Ward</b>	Calverley & Farsley
<b>Polling District</b>	CFG
<b>Submitted by</b>	Cllr Peter Carlill, Labour Party, on behalf of Calverley & Farsley Branch Labour Party
<b>Detail</b>	The proposals note that alternative suggestions would be welcome for CFG. In our view there are no suitable alternatives, and the polling place should remain at Pudsey Primrose Hill Primary School. This was the only suitable building identified after the previous move from a portable building and there are no public or publicly accessible buildings within the polling district.
<b>Polling station electorate</b>	740
<b>Postal vote electorate</b>	346
<b>Current polling station</b>	Pudsey Primrose Hill Primary School, (The Hub), Primrose Hill, LS28 6AB
<b>Consultation document proposal (if any)</b>	We would welcome suggestions for an alternative to this polling station to reduce the number of schools used for polling.
<b>Electoral Services comments</b>	<ul style="list-style-type: none"> <li>Agree there is nothing else suitable in the area and support polling remaining at Pudsey Primrose Hill Primary School.</li> </ul>
<b>EWG decision required?</b>	<b>NO</b> – for information only.

## Representation 10

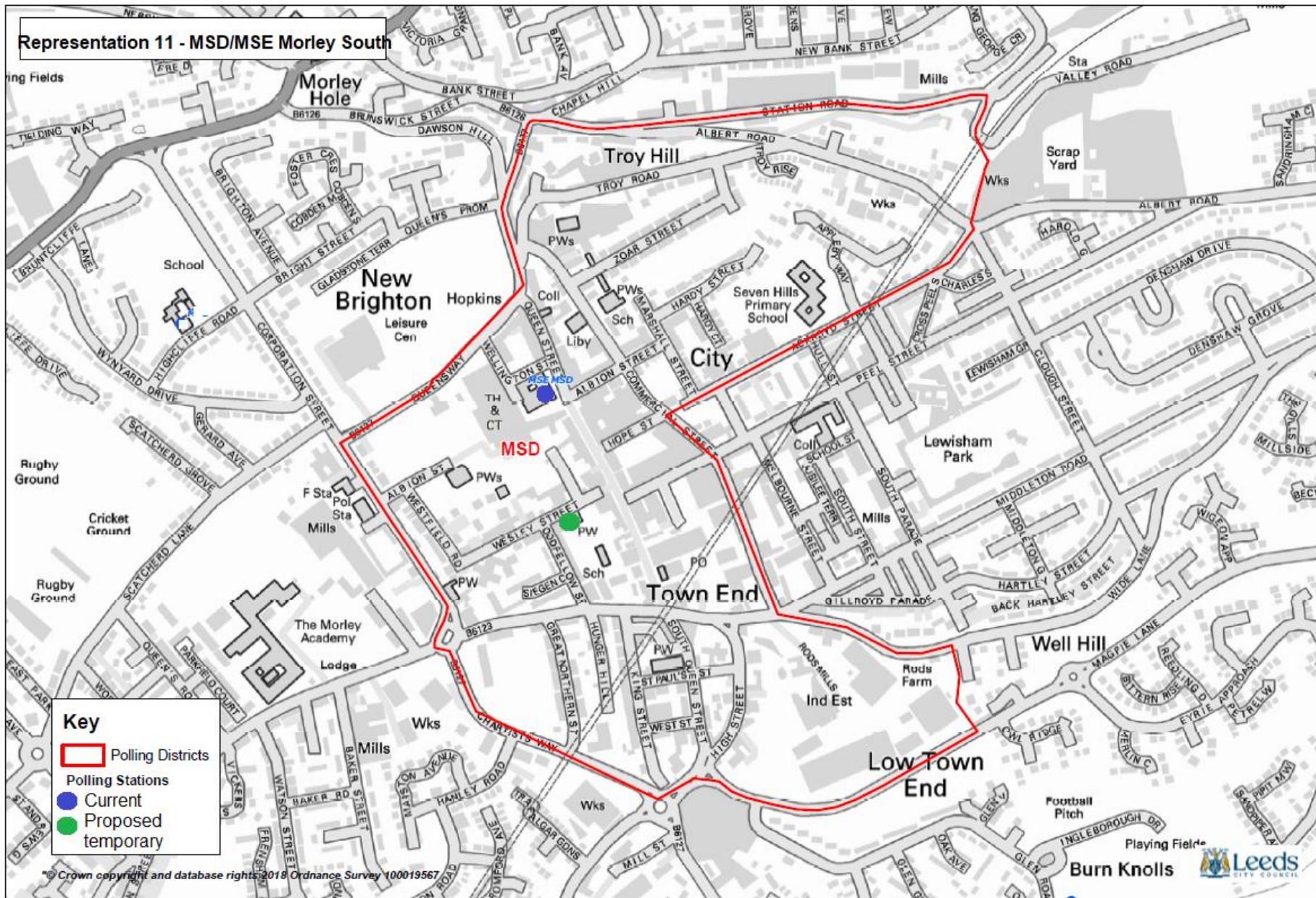
<b>Ward</b>	Rothwell
<b>Polling District</b>	RLI
<b>Submitted by</b>	Electoral Services
<b>Detail</b>	Relocate polling to Rothwell Baptist Church, 97 Wood Lane, Rothwell, Leeds LS26 0PG. Initiative to relocate polling from schools and education settings.
<b>Polling station electorate</b>	826
<b>Postal vote electorate</b>	290
<b>Current polling station</b>	Rothwell Childrens Centre, (Main Building), Cornwall Crescent, LS26 0RA
<b>Consultation document proposal (if any)</b>	We would welcome suggestions for an alternative to this polling station to reduce the number of schools used for polling.
<b>Electoral Services comments</b>	<ul style="list-style-type: none"> <li>Alternative was identified by Electoral Services after the consultation document was published.</li> </ul>
<b>EWG decision required?</b>	<b>YES</b> - To either recommend relocating polling to Rothwell Baptist Church or to remain at Rothwell Children's Centre. See map on page 20.



## Representation 11

<b>Ward</b>	Morley South
<b>Polling District</b>	MSD, MSE
<b>Submitted by</b>	Electoral Services
<b>Detail</b>	Relocate polling <b>temporarily</b> from Morley Town Hall to Morley Central Methodist Church, 10a Wesley Street, Morley, LS27 9SL. This is due to building works at Morley Town Hall.
<b>Polling station electorate</b>	2466
<b>Postal vote electorate</b>	806
<b>Current polling station</b>	Morley Town Hall, (Alexandra Hall), Queen Street, LS27 9DY
<b>Consultation document proposal (if any)</b>	N/A
<b>Electoral Services comments</b>	<ul style="list-style-type: none"> <li>• This is a temporary relocation until the usual venue is available.</li> <li>• If the proposal is not supported, an alternative temporary venue will be identified using the ad hoc procedure through EWG.</li> <li>• Has the support of Morley Borough Independents</li> </ul>
<b>EWG decision required?</b>	<b>YES</b> – Either recommend to approve the temporary relocation to Morley Central Methodist Church or ask Electoral Services to consider other options using the ad hoc procedure. See map on page 22.

Representation 11 - MSD/MSE Morley South



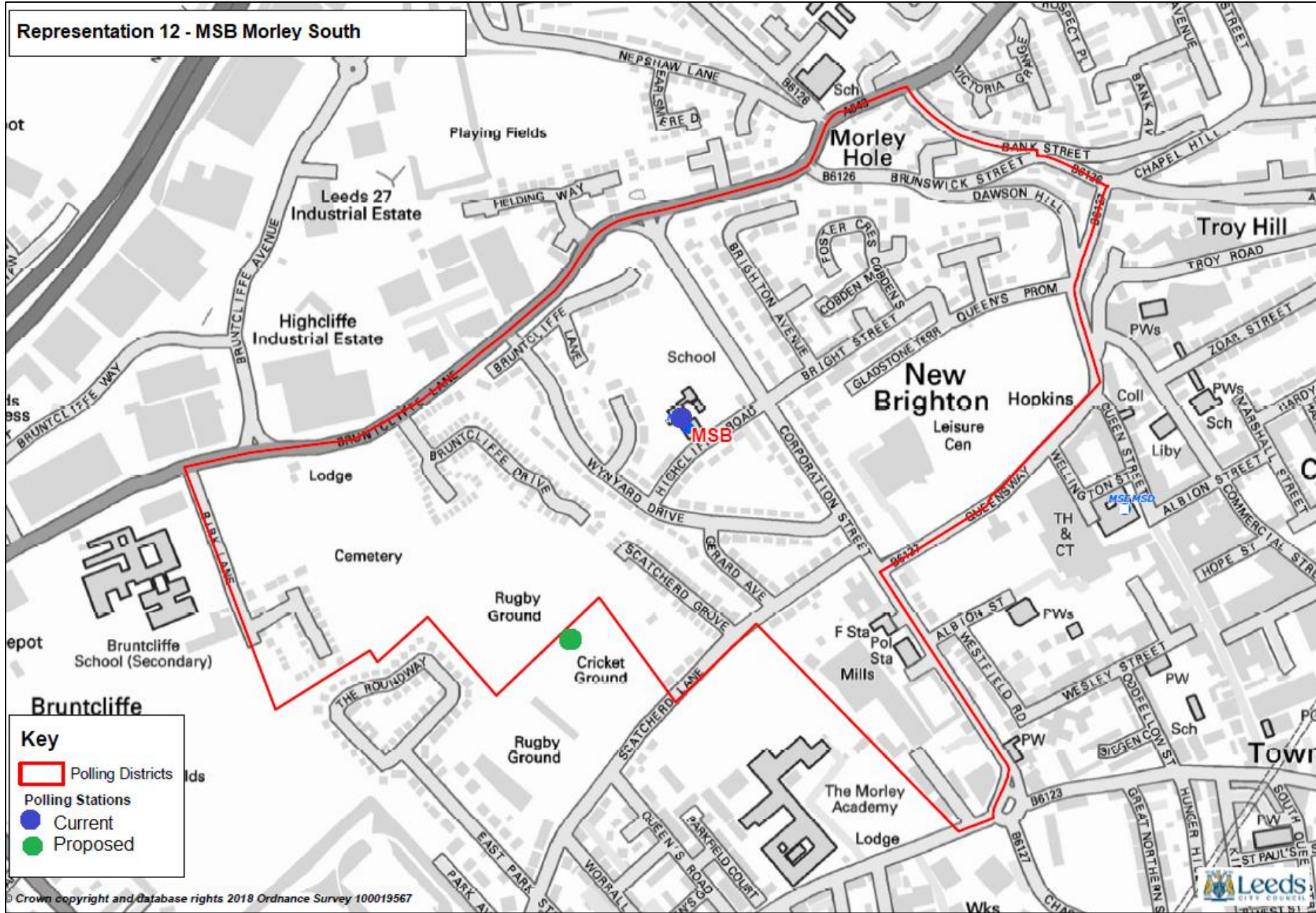
PRODUCED BY CITY DEVELOPMENT, GIS MAPPING & DATA TEAM, LEEDS CITY COUNCIL Scale: NTS

Document Path: L:\FPGIS Team\03LCC\Electoral Services\2017 Wards & Polling District changes.mxd

## Representation 12

<b>Ward</b>	Morley South
<b>Polling District</b>	MSB
<b>Submitted by</b>	Electoral Services
<b>Polling station electorate</b>	734
<b>Postal vote electorate</b>	358
<b>Current polling station</b>	St Francis Catholic Primary School, (Nursery), Highcliffe Road, LS27 9LX
<b>Consultation document proposal (if any)</b>	Relocate polling from St Francis Catholic Primary School to Morley Cricket Club, Scatcherd Lane, Morley, LS27 9LX. Initiative to relocate polling from schools and education settings.
<b>Electoral Services comments</b>	<ul style="list-style-type: none"><li>• Alternative was identified by Electoral Services after the consultation document was published.</li><li>• Morley Cricket Club has been inspected and is suitable for use as a polling station</li></ul>
<b>EWG decision required?</b>	<b>YES</b> – To either recommend to relocate polling to Morley Cricket Club or retain polling at St Francis Catholic Primary School. See map on page 24.

Representation 12 - MSB Morley South





## Representation 13

<b>Ward</b>	Guiseley & Rawdon
<b>Polling District</b>	GRI
<b>Submitted by</b>	Cllr Oliver Edwards, Labour Party, Guiseley & Rawdon Ward
<b>Detail</b>	I have concerns about the location of the polling station for GRI in my ward. This represents a considerable walk to The Green in an area where a significant number of residents do not have a car and where turnout tends to be lower. This would be the case particularly in any winter election when it is dark at night and residents may well feel uncomfortable travelling such a distance. An obvious solution to this could be to have the polling station at Queensway School which is a well-known local building and within much easier walking distance. There is the additional advantage that this venue is already being used as a polling station in Otley and Yeadon ward, however it is almost on the boundary between two wards. Given that this box tends to have a lower turnout (in both wards), I do not see this as creating disproportionate strain and in any event, the polling station at The Green also includes more than one box.
<b>Polling station electorate</b>	617
<b>Postal vote electorate</b>	284
<b>Current polling station</b>	1st Guiseley Guide HQ & Community Hall, The Green, LS20 9BT
<b>Consultation document proposal (if any)</b>	N/A
<b>Electoral Services comments</b>	<ul style="list-style-type: none"> <li>We are supportive of the relocation of polling to Queensway Primary School.</li> </ul>
<b>EWG decision required?</b>	<b>YES</b> – To either recommend to relocate polling for GRI to vote at Queensway Primary School with OYG or retain polling at the 1 <sup>st</sup> Guiseley Guide HQ & Community Hall. See map on page 26.



## Representation 14

<b>Ward</b>	Horsforth
<b>Polling District</b>	HOG HOH
<b>Submitted by</b>	Cllr John Garvani, Horsforth Labour Party
<b>Detail</b>	Can Polling Districts HOG & HOH be merged into 1 polling district as they both vote at the same polling station and there is no differentiation in ballot papers. They are also covered by the same Town Council Ward (Broadfields).
<b>Polling station electorate</b>	HOG – 2016 HOH – 20
<b>Postal vote electorate</b>	HOG – 859 HOH - 12
<b>Current polling station</b>	St James Woodside Parish Centre, (Large Hall), Low Lane, LS18 5QW
<b>Consultation document proposal (if any)</b>	N/a
<b>Electoral Services comments</b>	<ul style="list-style-type: none"> <li>• Same proposal also submitted at representation 18.</li> </ul>
<b>EWG decision required?</b>	<b>YES</b> – Whether or not to recommend merging polling districts HOG and HOH into one polling district. See map on page 28.



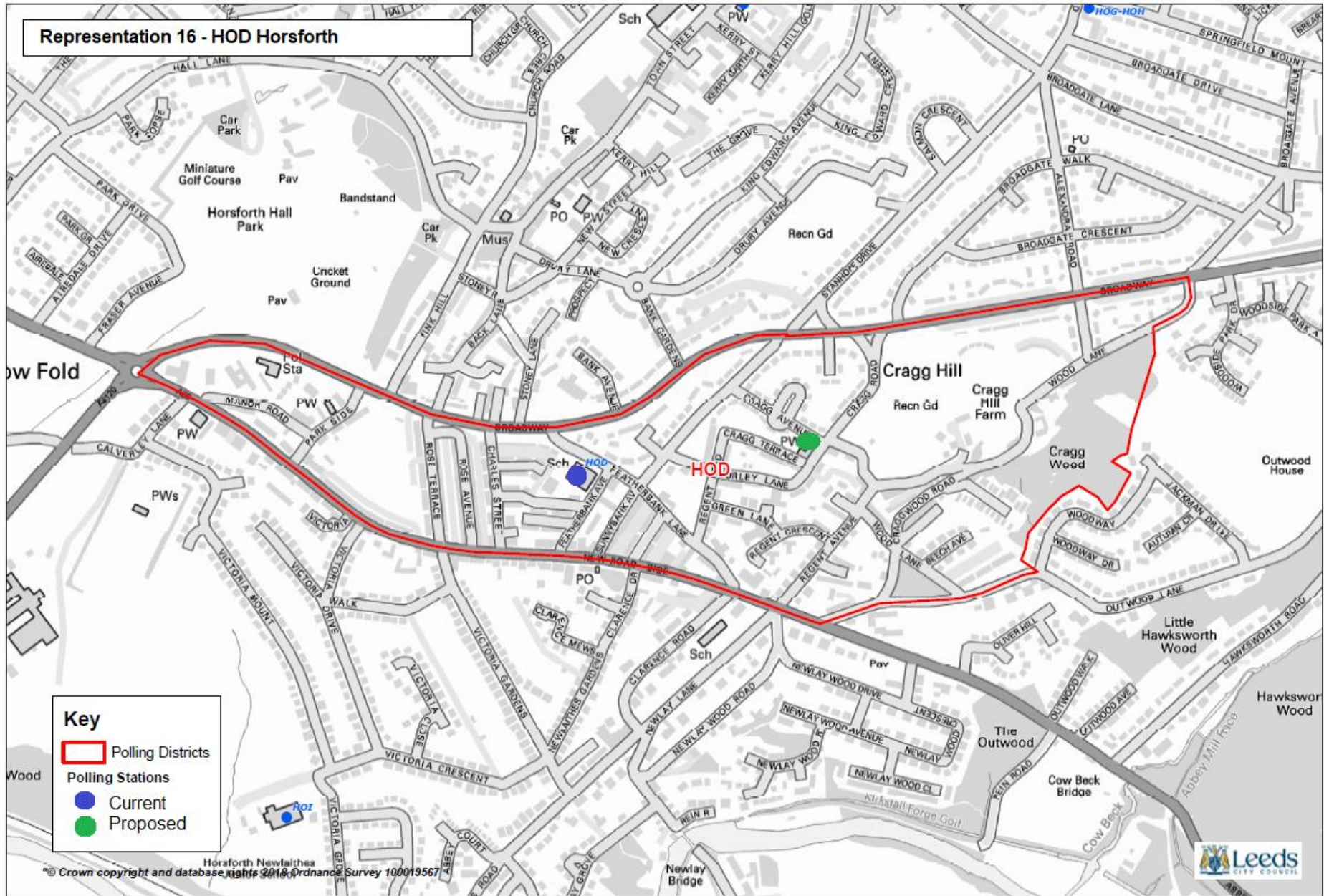
## Representation 15

<b>Ward</b>	Horsforth
<b>Polling District</b>	HOI
<b>Submitted by</b>	Cllr John Garvani, Horsforth Labour Party
<b>Detail</b>	You have requested proposals to relocate the polling station currently at Newlaithe's Primary School (HOI). Unfortunately there are no other suitable buildings in the area and we suggest keeping this where it is.
<b>Polling station electorate</b>	1271
<b>Postal vote electorate</b>	928
<b>Current polling station</b>	Horsforth Newlaithe's Primary School, (Main Hall), Victoria Crescent, LS18 4PT
<b>Consultation document proposal (if any)</b>	We would welcome suggestions for an alternative to this polling station to reduce the number of schools used for polling
<b>Electoral Services comments</b>	<ul style="list-style-type: none"><li>• Agree there are no other suitable premises in the area and support polling remaining at Newlaithe's Primary School.</li></ul>
<b>EWG decision required?</b>	<b>NO</b> - for information only

## Representation 16

<b>Ward</b>	Horsforth
<b>Polling District</b>	HOD
<b>Submitted by</b>	Cllr John Garvani, Horsforth Labour Party
<b>Detail</b>	You are suggesting that the current polling station at Featherbank Primary School (HOD) be moved to Cragg Hill Baptist Church. Whilst this is not ideal as it is moving it from a fairly central point to one edge of the PD, we cannot think of any alternative premises.
<b>Polling station electorate</b>	1098
<b>Postal vote electorate</b>	412
<b>Current polling station</b>	Horsforth Featherbank Primary School, (Reception Classroom), Featherbank Lane, LS18 4QR
<b>Consultation document proposal (if any)</b>	Relocate polling to Cragg Hill Baptist Church, 18 Cragg Hill, Horsforth LS18 4NU. Initiative to only use schools for polling where there are no other suitable premises in the polling district.
<b>Electoral Services comments</b>	N/A
<b>EWG decision required?</b>	<b>NO</b> - for information only

Representation 16 - HOD Horsforth



Key

- Polling Districts
- Polling Stations
- Current
- Proposed

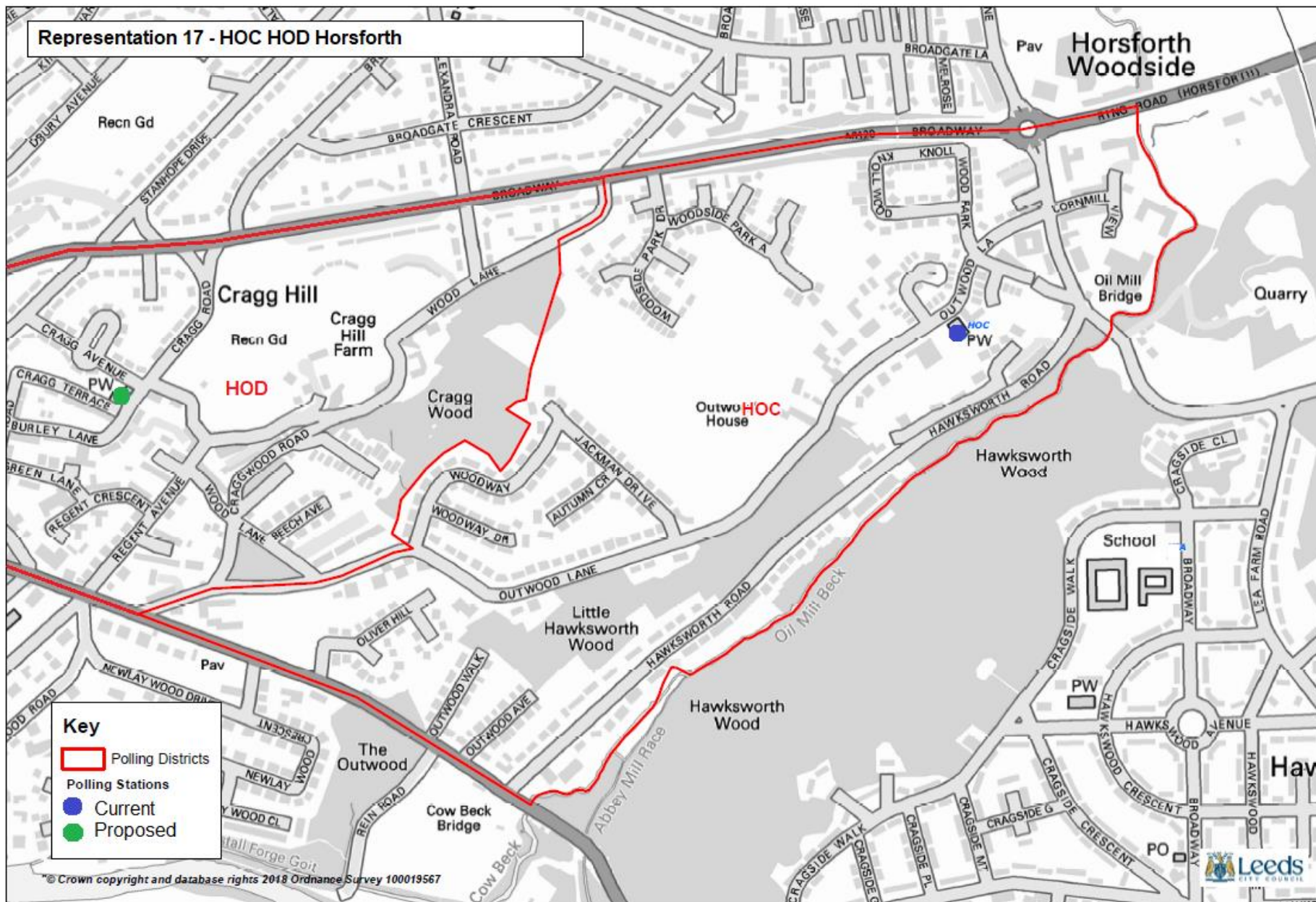
Horsforth Newlaithes  
 © Crown copyright and database right 2016 Ordnance Survey 100019567



## Representation 17

<b>Ward</b>	Horsforth
<b>Polling District</b>	HOC
<b>Submitted by</b>	Cllr John Garvani, Horsforth Labour Party
<b>Detail</b>	With the demise of Woodside Methodist Church, could the Polling Station for HOC also be moved to Cragg Hill Baptist Church as there are no other suitable buildings within HOC and this building is close to the HOD/HOC boundary. This co-location does have a precedent within the Horsforth Ward as HOK & HOL are co-located at a polling station located within HOK and some distance from HOL. The only issue around co-location is with Town Council elections as HOC & HOD are different Town Council wards. However, you do overcome this with the HOK/HOL arrangement so hopefully this wont be a problem for HOC/HOD.
<b>Polling station electorate</b>	975
<b>Postal vote electorate</b>	476
<b>Current polling station</b>	Woodside Methodist Church, Outwood Lane, LS18 4HP
<b>Consultation document proposal (if any)</b>	We would welcome suggestions for an alternative to the polling station location which is no longer available.
<b>Electoral Services comments</b>	<ul style="list-style-type: none"> <li>At Town Council elections, we would allocate additional staff to manage the different Town Council wards.</li> </ul>
<b>EWG decision required?</b>	<b>YES</b> – To either recommend that HOC vote with HOD at Cragg Hill Baptist Church or recommend Electoral Services explore other options under the ad-hoc procedure.





PRODUCED BY CITY DEVELOPMENT, GIS MAPPING & DATA TEAM, LEEDS CITY COUNCIL Scale: NTS

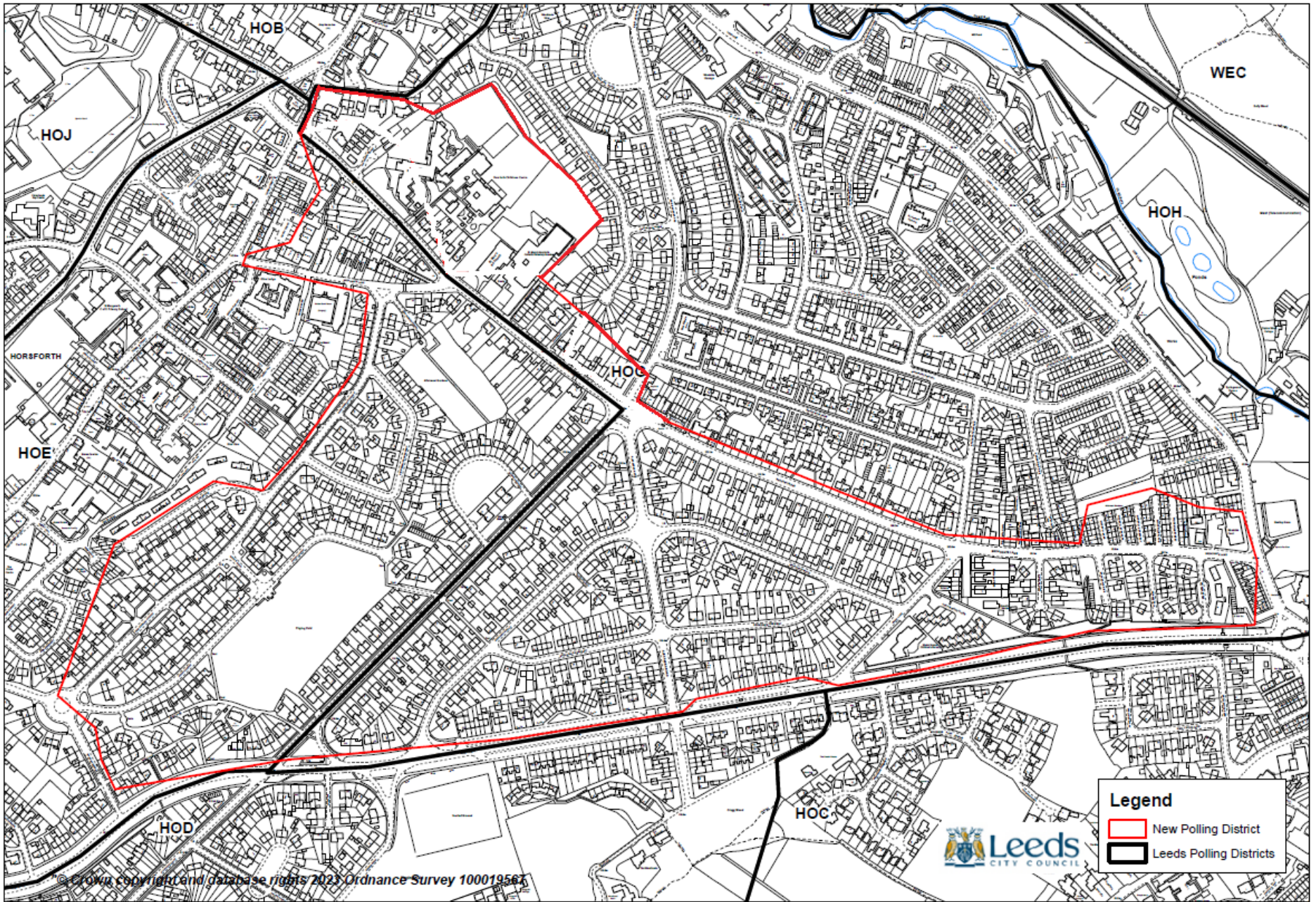
Document Path: L:\P\1915 Team\1931\CC1\Electoral Services\2017 Wards & Polling District changes.mxd

## Representation 18

<b>Ward</b>	Horsforth
<b>Polling District</b>	HOG HOH
<b>Submitted by</b>	Becky Crabtree, Clerk to Horsforth Town Council
<b>Detail</b>	Merge HOH & HOG into one polling district
<b>Polling station electorate</b>	HOG – 2016 HOH – 20
<b>Postal vote electorate</b>	HOG – 859 HOH - 12
<b>Current polling station</b>	St James Woodside Parish Centre, (Large Hall), Low Lane, LS18 5QW
<b>Consultation document proposal (if any)</b>	N/A
<b>Electoral Services comments</b>	<ul style="list-style-type: none"><li>• Same proposal also submitted at representation 14.</li></ul>
<b>EWG decision required?</b>	<b>YES</b> – Whether or not to recommend merging polling districts HOG and HOH into one polling district. See map on page 28.

## Representation 19

<b>Ward</b>	Horsforth
<b>Polling District</b>	N/a
<b>Submitted by</b>	Becky Crabtree, Clerk to Horsforth Town Council
<b>Detail</b>	Create a new polling district, with the polling station at St Mary's Church, consisting of the following: All Broadgate Lane from Low Lane to Town Street, All North Broadgate Lane, All cul-de-sacs off Broadgate Lane, Wood Lane & Castlewood Close, Both sides of Stanhope Drive from Broadgate Lane to the Ring Road, Salmon Crescent, Alexandra Road, Broadgate Walk, Broadgate Crescent, King Edward Ave, King Edward Crescent, The Grove, Grove Road, Drury Ave, Drury Lane and Drury Close. This would ~870 voters from HOG reducing its electorate to ~2000 and takes ~570 from HOE reducing it to about 900.
<b>Electorate</b>	Current HOG - 2868 Current HOE - 1587 Revised HOG - 1998 Revised HOE - 1017 New PD – 1440
<b>Current polling station</b>	N/A – Proposed polling station for the new PD at St Mary's church
<b>Consultation document proposal (if any)</b>	N/A
<b>Electoral Services comments</b>	<ul style="list-style-type: none"> <li>• Same proposal submitted at representation 20.</li> </ul>
<b>EWG decision required?</b>	<b>YES</b> – Whether to recommend approval of the new arrangements or for arrangements to remain as they currently are.



© Crown copyright and database rights 2023 Ordnance Survey 100019563

PRODUCED BY CITY DEVELOPMENT, GIS MAPPING & DATA TEAM, LEEDS CITY COUNCIL Scale: NTS

## Representation 20

<b>Ward</b>	Horsforth
<b>Polling District</b>	N/a
<b>Submitted by</b>	John Garvani on behalf of Horsforth Labour Party
<b>Detail</b>	A new polling district taking in the following: All Broadgate Lane from Low Lane to Town Street, All North Broadgate Lane, All cul-de-sacs off Broadgate Lane, Wood Lane & Castlewood Close, Both sides of Stanhope Drive from Broadgate Lane to the Ring Road, Salmon Crescent, Alexandra Road, Broadgate Walk, Broadgate Crescent, King Edward Ave, King Edward Crescent, The Grove, Grove Road, Drury Ave, Drury Lane and Drury Close.
<b>Polling station electorate</b>	Current HOG - 2868 Current HOE - 1587 Revised HOG - 1998 Revised HOE - 1017 New PD – 1440
<b>Current polling station</b>	N/A – Proposed polling station for the new PD at St Mary’s church
<b>Consultation document proposal (if any)</b>	N/A
<b>Electoral Services comments</b>	<ul style="list-style-type: none"> <li>• Same proposal submitted at representation 19.</li> <li>• See map on page 36.</li> </ul>
<b>EWG decision required?</b>	<b>YES</b> – Whether to recommend approval of the new arrangements or for arrangements to remain as they currently are.

## Representation 21

<b>Ward</b>	Cross Gates & Whinmoor
<b>Polling District</b>	CWA CWC
<b>Submitted by</b>	Cllr Sam Firth, Conservative Party, Harewood Ward
<b>Detail</b>	The anomaly of Station View (LS15 8BY) should transfer into CWC to join with their immediate neighbours in Station Court (LS15 8ES). The full length of the Leeds-Garforth railway line can then be utilised as the new border between CWA and CWC to create a single unbroken boundary between multiple PDs – from BRE in Burmantofts & Richmond Hill to the M1 motorway in TNB in Temple Newsam.
<b>Consultation document proposal (if any)</b>	N/A
<b>Electoral Services comments</b>	<ul style="list-style-type: none"><li>• See map on page 39.</li></ul>
<b>EWG decision required?</b>	<b>YES</b> – Whether or not to recommend the amendment is made.



## Representation 22

<b>Ward</b>	Cross Gates & Whinmoor
<b>Polling District</b>	CWB CWE
<b>Submitted by</b>	Cllr Sam Firth, Conservative Party, Harewood Ward
<b>Detail</b>	Ash Villas (LS15 8SJ), Ashfield Close (LS15 8TJ), Ashfield Terrace (LS15 8SF) and all properties east of Church Lane on Barwick Road (LS15 8SQ) should move into CWB. They will join the adjoining Grafton Villas (LS15 8SH) and others east of The Cock Beck PH on Barwick Road (LS15 8SW) in voting together at the nearby Garden Village Welfare Hall on Penda's Way.
<b>Consultation document proposal (if any)</b>	N/A
<b>Electoral Services comments</b>	<ul style="list-style-type: none"><li>• See map on page 41.</li></ul>
<b>EWG decision required?</b>	<b>YES</b> – Whether or not to recommend the amendment is made.



Representation 22 - CWB CWE Cross Gates & Whinmoor



**Key**

- Current PD's
- Move from CWE to CWB

© Crown copyright and database rights 2018 Ordnance Survey 100019567



## Representation 23

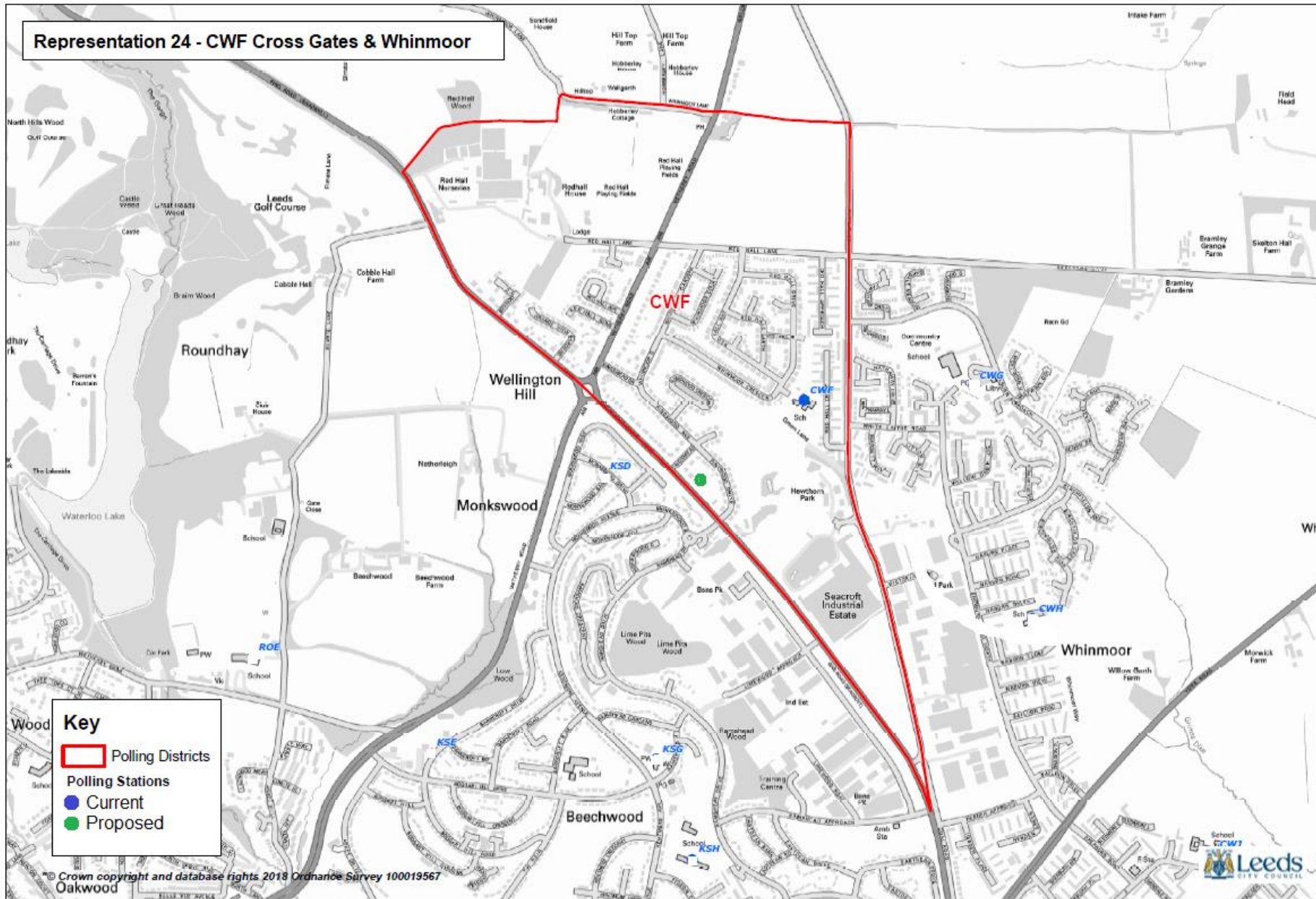
<b>Ward</b>	Cross Gates & Whinmoor
<b>Polling District</b>	CWE
<b>Submitted by</b>	Cllr Sam Firth, Conservative Party, Harewood Ward
<b>Detail</b>	Withdrawing Manston Primary School as a PS, the council should consider using the church hall of Christ Church Manston (Manston Gardens LS15 8EY) in the PD. It is a large accessible community building at the northern entrance to Manston Park and has its own car park. Another alternative could be St James the Great Parish Hall (Sandbed Lane LS15 8LQ). However, there may be limited parking options available during school hours for Manston St James Primary Academy next door.
<b>Polling station electorate</b>	707
<b>Postal vote electorate</b>	411
<b>Current polling station</b>	Manston Primary School, (Year 3 Classroom Aquila), Dennil Road, LS15 8SD
<b>Consultation document proposal (if any)</b>	We would welcome suggestions for an alternative to this polling station to reduce the number of schools used for polling.
<b>Electoral Services comments</b>	<ul style="list-style-type: none"> <li>• Christ Church Manston not available.</li> <li>• St James the Great Parish Hall inspected and suitable for polling.</li> <li>• See map on page 43</li> </ul>
<b>EWG decision required?</b>	<b>YES</b> – Whether to recommend polling is relocated to St James the Great Parish Hall or remain at Manston Primary School.



## Representation 24

<b>Ward</b>	Cross Gates & Whinmoor
<b>Polling District</b>	CWF
<b>Submitted by</b>	Cllr Sam Firth, Conservative Party, Harewood Ward
<b>Detail</b>	The proposed PS at Wellington Hill Residents Association Community Centre is welcome. Voters are able to use its car park, unlike Whinmoor St Paul's CoE Primary School. WHRA is a well-known community hub used for council meetings.
<b>Polling station electorate</b>	1203
<b>Postal vote electorate</b>	626
<b>Current polling station</b>	Whinmoor St Pauls Church of England Primary School, (School Bungalow), Whinmoor Crescent, LS14 1EG
<b>Consultation document proposal (if any)</b>	Relocate polling to Wellington Hill Residents Association Community Centre, Ringwood Drive, Leeds LS14 1AR. Initiative to only use schools for polling where there are no other suitable premises in the polling district.
<b>Electoral Services comments</b>	<ul style="list-style-type: none"> <li>• See map on page 45.</li> </ul>
<b>EWG decision required?</b>	<b>NO</b> – For information only.

**Representation 24 - CWF Cross Gates & Whinmoor**



PRODUCED BY CITY DEVELOPMENT, GIS MAPPING & DATA TEAM, LEEDS CITY COUNCIL Scale: NTS

Document Path: L:\VFP\GIS Team\03LCC\Electoral Services\2017 Wards & Polling District changes.mxd

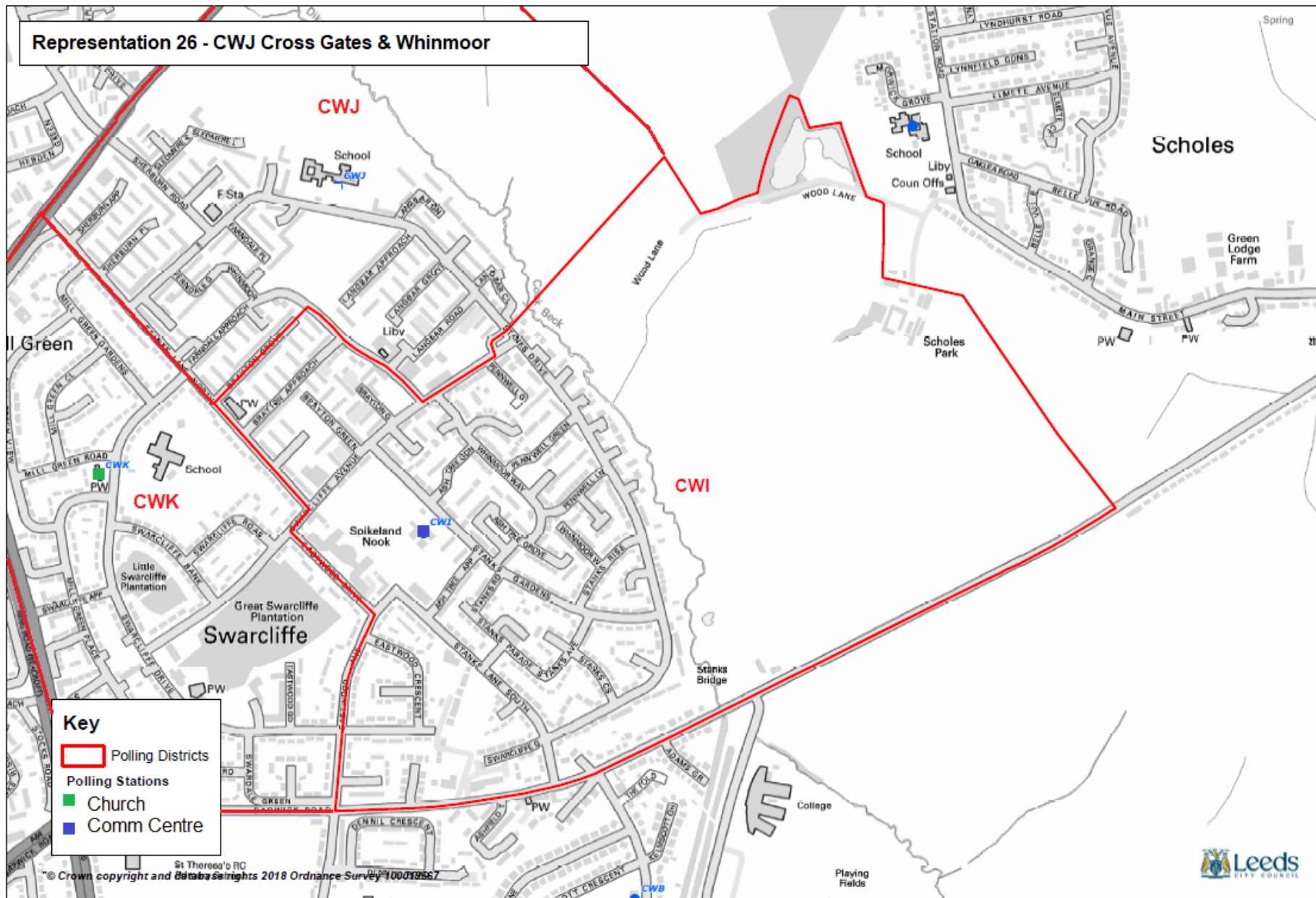
## Representation 25

<b>Ward</b>	Cross Gates & Whinmoor
<b>Polling District</b>	CWH
<b>Submitted by</b>	Cllr Sam Firth, Conservative Party, Harewood Ward
<b>Detail</b>	The pavilion at Whinmoor Bowling Club (Hebden Approach LS14 2AQ) could be explored as a potential alternative PS to White Laith Primary School.
<b>Polling station electorate</b>	1446
<b>Postal vote electorate</b>	652
<b>Current polling station</b>	White Laith Primary School, (Before & After School Club Building), Naburn Drive, LS14 2BL
<b>Consultation document proposal (if any)</b>	We would welcome suggestions for an alternative to this polling station to reduce the number of schools used for polling.
<b>Electoral Services comments</b>	<ul style="list-style-type: none"><li>Whinmoor Bowling Club have stated the accommodation will not be available during April – September due to events they already have scheduled.</li></ul>
<b>EWG decision required?</b>	<b>NO</b> - For information only

## Representation 26

<b>Ward</b>	Cross Gates & Whinmoor
<b>Polling District</b>	CWJ
<b>Submitted by</b>	Cllr Sam Firth, Conservative Party, Harewood Wardw
<b>Detail</b>	Instead of the proposed twinning of CWJ with CWI at Swarcliffe Community Centre, it is arguable that most CWJ residents live closer to the current CWK PS at Swarcliffe Streams Baptist Church. Merging CWJ with CWK would ensure an equitable number of in-person electors would be eligible to vote at each station too. 2,163 residents in CWJ (1,018) and CWK (1,145) would visit the church while 1,809 in CWI use the community centre.
<b>Polling station electorate</b>	1018
<b>Postal vote electorate</b>	393
<b>Current polling station</b>	Grimes Dyke Primary School, (Key Stage 1 Hall), Stanks Drive, LS14 5BY
<b>Consultation document proposal (if any)</b>	Relocate polling to Swarcliffe Community Centre, 65 Stanks Gardens, Leeds LS14 5LS. Initiative to only use schools for polling where there are no other suitable premises in the polling district.
<b>Electoral Services comments</b>	<ul style="list-style-type: none"> <li>We are supportive of this representation.</li> </ul>
<b>EWG decision required?</b>	<b>YES</b> – Whether to recommend CWJ vote with CWK at Swarcliffe Streams Baptist Church, or with CWI at Swarcliffe Community Centre.

**Representation 26 - CWJ Cross Gates & Whinmoor**



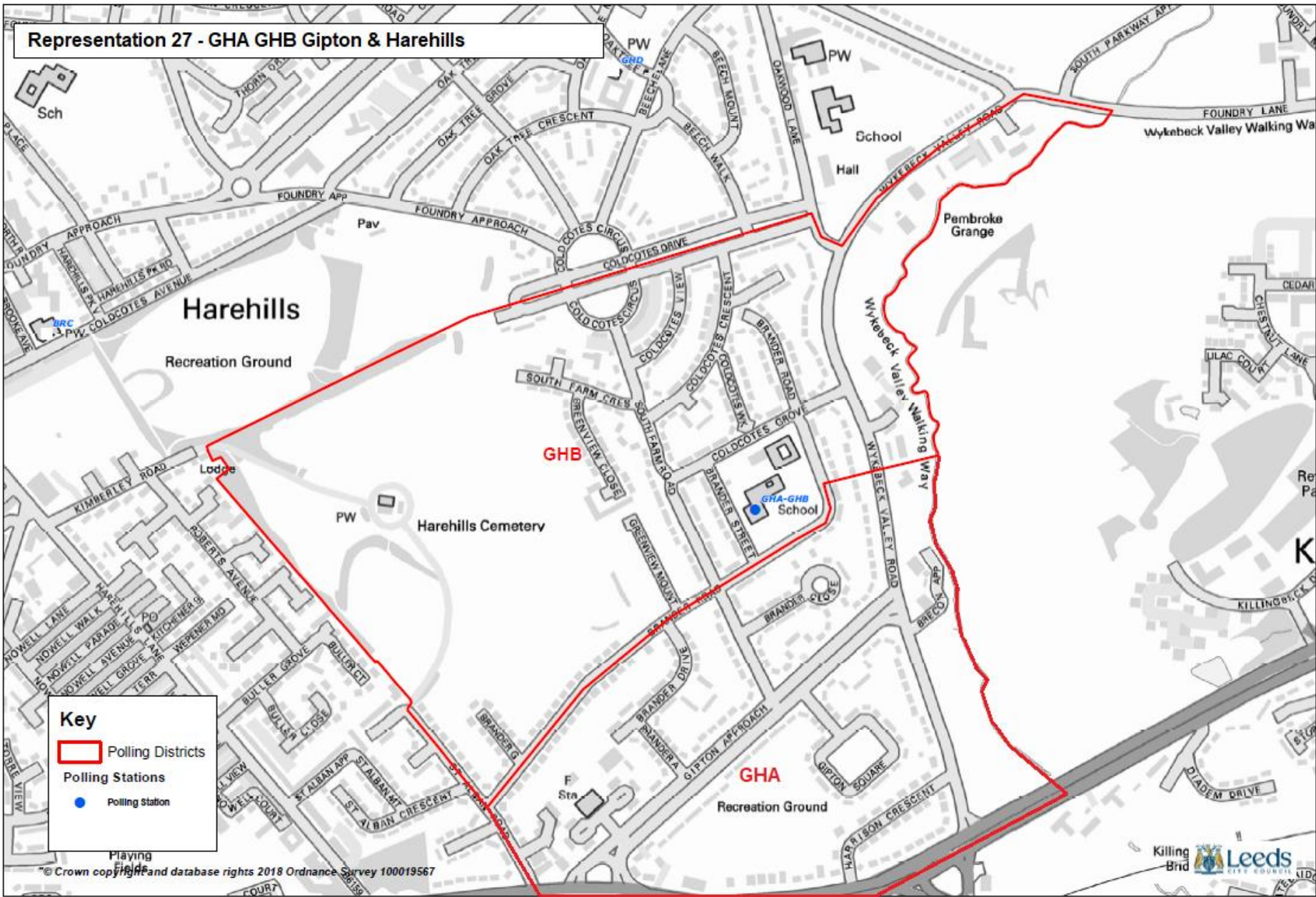
PRODUCED BY CITY DEVELOPMENT, GIS MAPPING & DATA TEAM, LEEDS CITY COUNCIL Scale: NTS

Document Path: L:\P\GIS Team\03\CC\Electoral Services\2017 Wards & Polling District changes.mxd



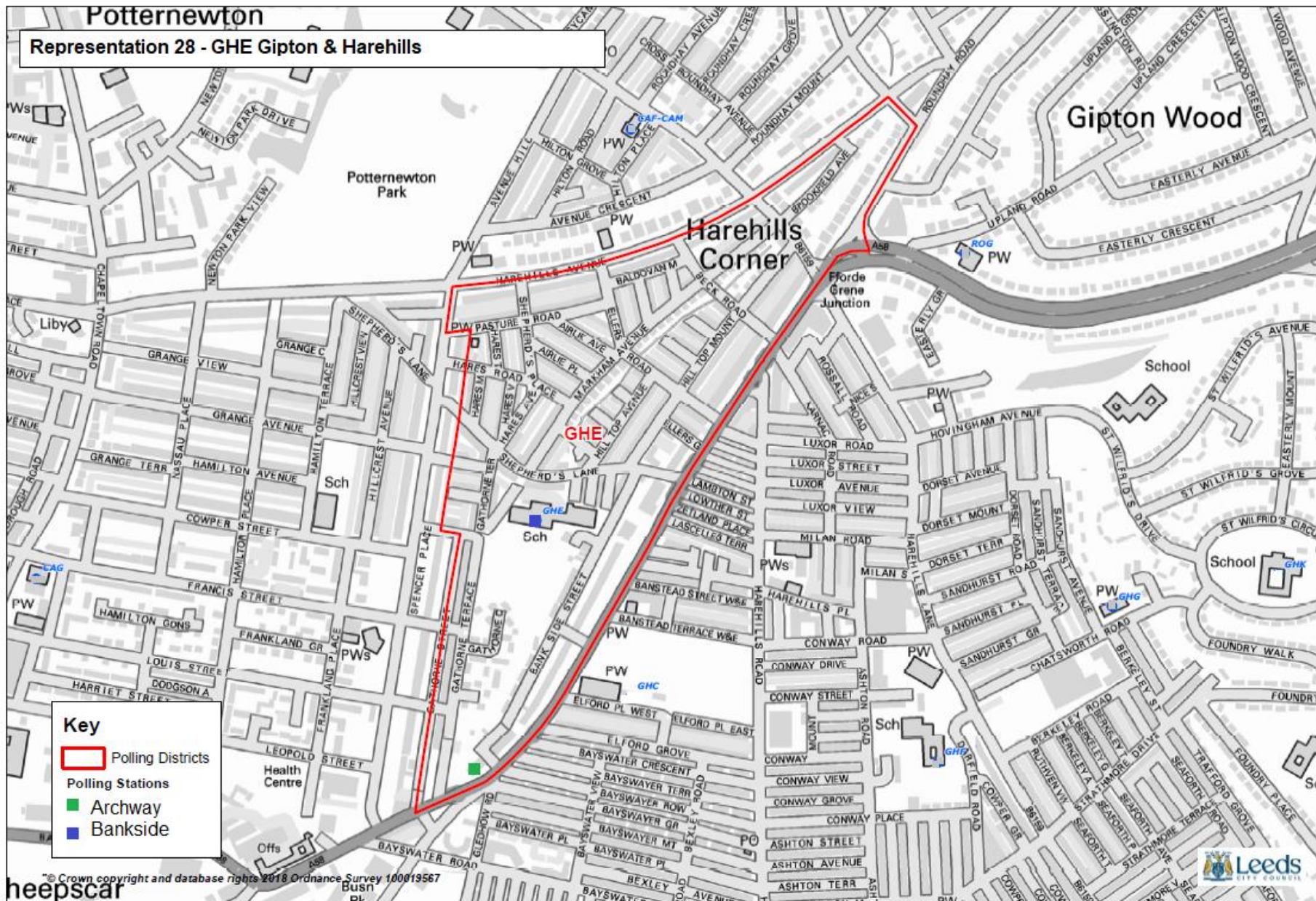
## Representation 27

<b>Ward</b>	Gipton & Harehills
<b>Polling District</b>	GHA, GHB
<b>Submitted by</b>	Cllr Sam Firth, Conservative Party, Harewood Ward
<b>Detail</b>	In continuing to share the PS at Dame Fanny Waterman Community Centre, there is no need to continue separating GHA and GHB. <b>A new single PD should be created</b> for the Coldcotes, Wykebeck and Brander estates in Gipton South, sandwiched between Coldcotes Drive and A64 York Road. The PD border unnecessarily divides between 130 and 132 Brander Road (LS9 6PH) as well as 115/117 and 119/121 Wykebeck Valley Road (LS9 6PB). GHA and GHB have the smallest electorates in Gipton & Harehills too.
<b>Polling station electorate</b>	GHA – 670 GHB - 784
<b>Postal vote electorate</b>	GHA – 263 GHB - 388
<b>Current polling station</b>	Dame Fanny Waterman Community Centre, (The Hall), Coldcotes Grove Entrance, LS9 6QJ
<b>Consultation document proposal (if any)</b>	N/A
<b>Electoral Services comments</b>	<ul style="list-style-type: none"> <li>• See map on page 50.</li> </ul>
<b>EWG decision required?</b>	<b>YES</b> – Whether or not to recommend the merging of polling districts GHA and GHB.



## Representation 28

<b>Ward</b>	Gipton & Harehills
<b>Polling District</b>	GHE
<b>Submitted by</b>	Cllr Sam Firth, Conservative Party, Harewood Ward
<b>Detail</b>	Rather than use Bankside Primary School, two alternatives in the PD could be the Archway Resource Centre (Roundhay Road LS8 5AQ) or Bangladeshi Community Centre (Roundhay Road LS8 5AN). Their rear car parks are accessed from Gathorne Terrace and Shepherds Lane respectively. Another possibility could be The Reconciliation Centre at Chapeltown Community Church (formerly Trinity United Reformed Church, LS8 4EX) on the corner of Avenue Hill and Harehills Avenue in CAF, across the road from GHE.
<b>Polling station electorate</b>	1786
<b>Postal vote electorate</b>	666
<b>Current polling station</b>	Bankside Primary School, (Small Hall), Access via Shepherds Lane, LS8 5AW
<b>Consultation document proposal (if any)</b>	We would welcome suggestions for an alternative to this polling station to reduce the number of schools used for polling.
<b>Electoral Services comments</b>	<ul style="list-style-type: none"> <li>• Bangladeshi Centre is not available.</li> <li>• Archway Resource Centre is LCC but used by Children’s Services – awaiting response.</li> <li>• The Reconciliation Centre is temporarily closed so unable to make contact.</li> <li>• See map on page 52.</li> </ul>
<b>EWG decision required?</b>	<b>YES</b> – Whether or not to recommend polling is relocated to the Archway resource centre (availability permitting). <i>If the recommendation is to relocate, and the premise is unavailable, polling would remain at Bankside Primary School.</i>



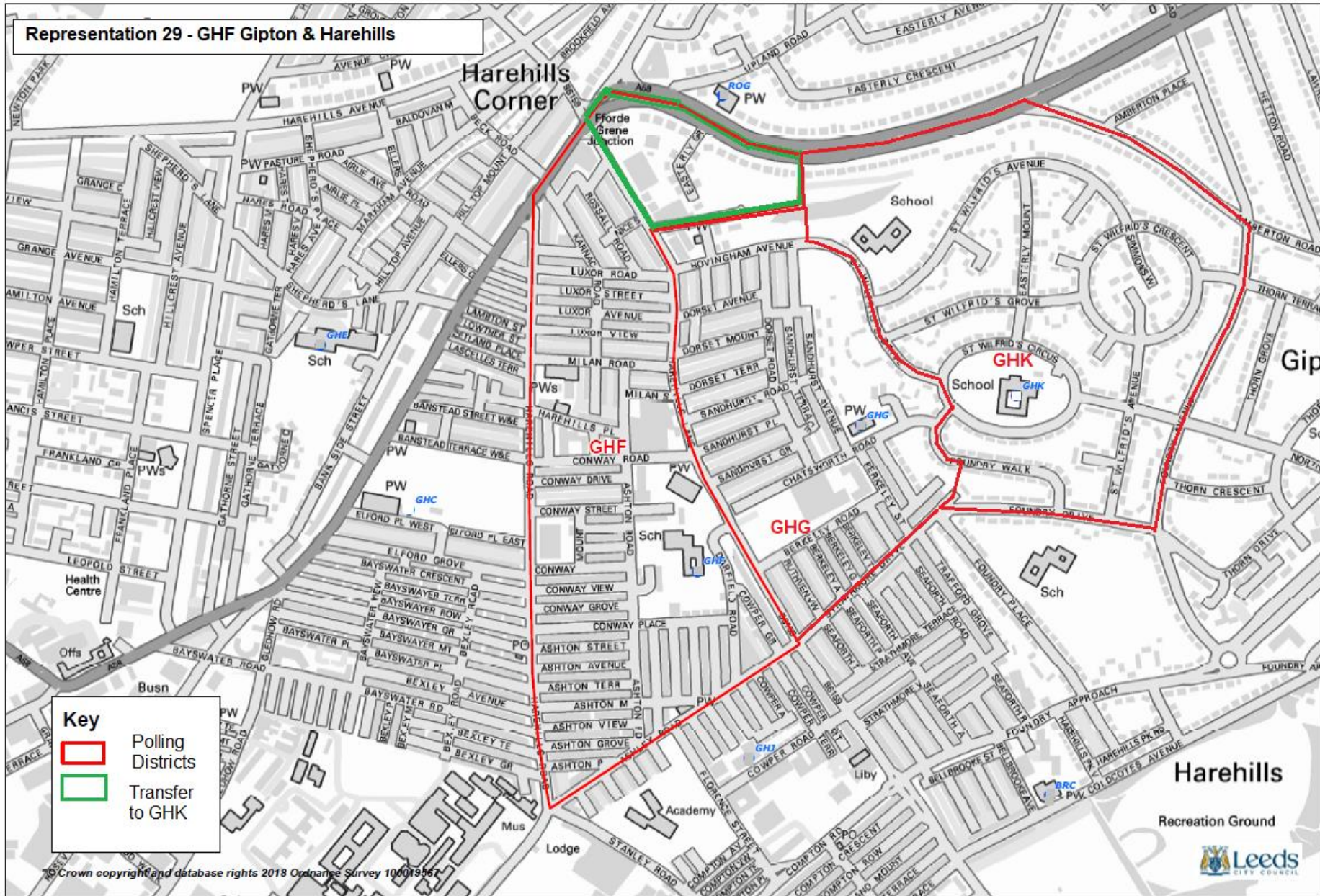
PRODUCED BY CITY DEVELOPMENT, GIS MAPPING & DATA TEAM, LEEDS CITY COUNCIL Scale: NTS

Document Path: L:\P\GIS Team\03\Local Electoral Services\2017 Wards & Polling District changes.mxd

## Representation 29

<b>Ward</b>	Gipton & Harehills
<b>Polling District</b>	GHF
<b>Submitted by</b>	Cllr Sam Firth, Conservative Party, Harewood Ward
<b>Detail</b>	8-52 Easterly Road (LS8 3AA) and Easterly Grove (LS8 3AB) in GHF should join their neighbours from 54-132 Easterly Road (LS8 3AN) in GHK. It is illogical to split A58 Easterly Road at an obscure point. The single access road dividing 52 (GHF) and 54 Easterly Road (GHK) leads to the Toll Bar Allotments in GHF. Instead of three PDs along the Easterly Road boundary with ROG in Roundhay Ward, this can be simplified by only separating GHK and GHI at the established break point at the entrance to Amberton Lane (LS8 3JB).
<b>Consultation document proposal (if any)</b>	N/A
<b>Electoral Services comments</b>	<ul style="list-style-type: none"> <li>• See map on page 54.</li> <li>• This is the same as representation 30.</li> </ul>
<b>EWG decision required?</b>	<b>YES</b> – Whether or not to recommend the amendment is made.

Representation 29 - GHF Gipton & Harehills



**Key**

- Polling Districts
- Transfer to GHK

© Crown copyright and database rights 2018 Ordnance Survey 100019567

PRODUCED BY CITY DEVELOPMENT, GIS MAPPING & DATA TEAM, LEEDS CITY COUNCIL Scale: NTS

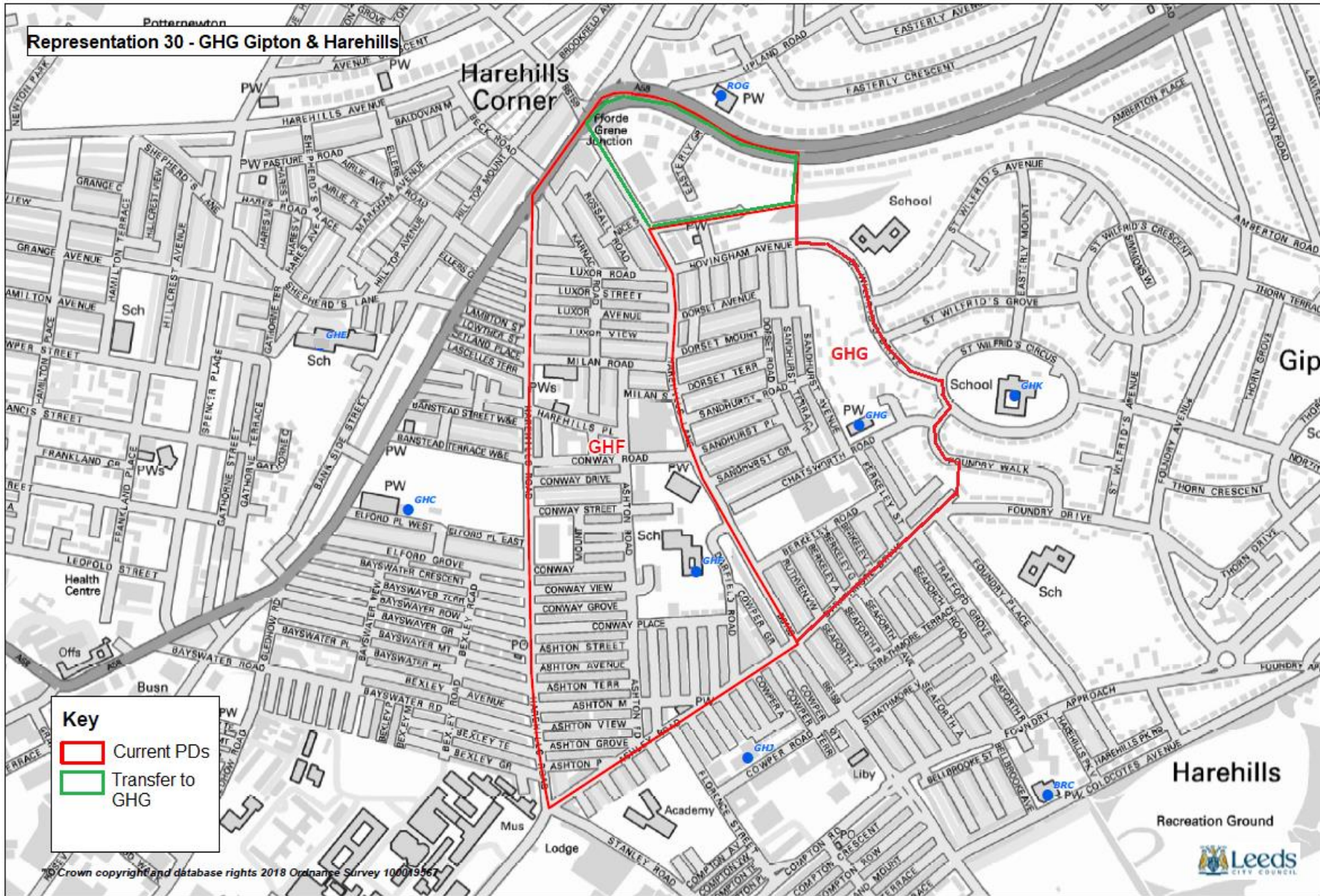
Document Path: L:\VFGIS Team\03LCC\Electoral Services\2017 Wards & Polling District changes.mxd



## Representation 30

<b>Ward</b>	Gipton & Harehills
<b>Polling District</b>	GHG
<b>Submitted by</b>	Cllr Sam Firth, Conservative Party, Harewood Ward
<b>Detail</b>	The north-western border of GHG should extend the full length of B6159 Harehills Lane to the Fforde Grene Junction crossroads. From Strathmore Drive (LS8 3RQ), the current division between GHF and GHG runs northwards on Harehills Lane for 0.4 miles before randomly splitting eastwards between Abaseen supermarket (171 Harehills Lane LS8 3QE) in GHF and JR Autobodies (173 Harehills Lane) in GHG. The border then runs between both Easterly Grove and Toll Bar Allotments to the north in GHF and Ryan Place (LS8 3RY) to the south in GHG, before reemerging between 52 and 54 Easterly Road, as mentioned above. CC Continental Supermarket and Din Buildings (formerly The Fforde Grene PH, Harehills Lane LS8 3EG) should not be in a separate PD to the rest of Harehills Lane too.
<b>Consultation document proposal (if any)</b>	N/A
<b>Electoral Services comments</b>	<ul style="list-style-type: none"> <li>• See map on page 56</li> <li>• This is the same as representation 29</li> </ul>
<b>EWG decision required?</b>	<b>YES</b> – Whether or not to recommend the amendment is made.

Representation 30 - GHG Gipton & Harehills



© Crown copyright and database rights 2018 Ordnance Survey 100019567

PRODUCED BY CITY DEVELOPMENT, GIS MAPPING & DATA TEAM, LEEDS CITY COUNCIL Scale: NTS

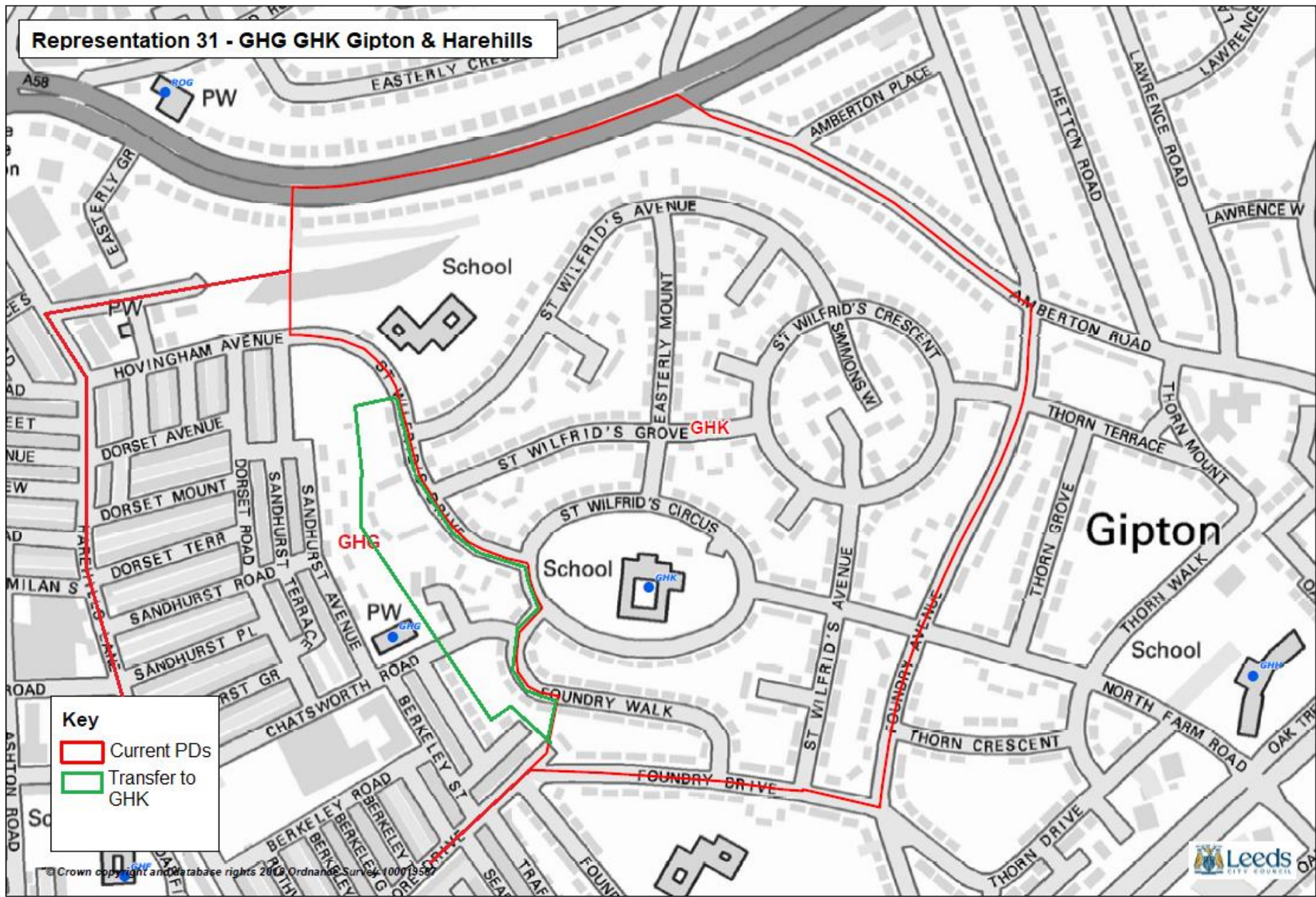
Document Path: L:\VFRGIS Team\03LCC\Electoral Services\2017 Wards & Polling District changes.mxd



## Representation 31

<b>Ward</b>	Gipton & Harehills
<b>Polling District</b>	GHG / GHK
<b>Submitted by</b>	Cllr Sam Firth, Conservative Party, Harewood Ward
<b>Detail</b>	The current partition of GHG and GHK does not follow a clear pattern. It leaves the sections of 1-65 St Wilfrid's Drive (LS8 3PE) and 39-61 Foundry Walk (LS8 3PZ) in GHG, whereas the majority of their own streets sit in GHK. The PDs should be redrawn to avert this unclear division. A new boundary could divert westward off St Wilfrid's Drive between Hovingham Allotments and 65 St Wilfrid's Drive and then run south-east using the boundary fence separating both Sandhurst Mount (LS8 3QT) and Chatsworth Close (LS8 3RX) from St Wilfrid's Drive. It can cross Chatsworth Road without affecting any residential properties before continuing behind 2-24 Berkeley View (LS8 3RR) as well as 5-7 and 24 Berkeley Crescent (LS8 3RP) to reappear between 43 Strathmore Drive (LS8 6AB) in GHG and 5 Foundry Drive (LS9 6BX) at the south-western corner of GHK.
<b>Consultation document proposal (if any)</b>	N/A
<b>Electoral Services comments</b>	<ul style="list-style-type: none"> <li>• See map on page 58</li> </ul>
<b>EWG decision required?</b>	<b>YES</b> – Whether or not to recommend the amendment is made.

**Representation 31 - GHG GHK Gipton & Harehills**



**Key**

- Current PDs
- Transfer to GHK

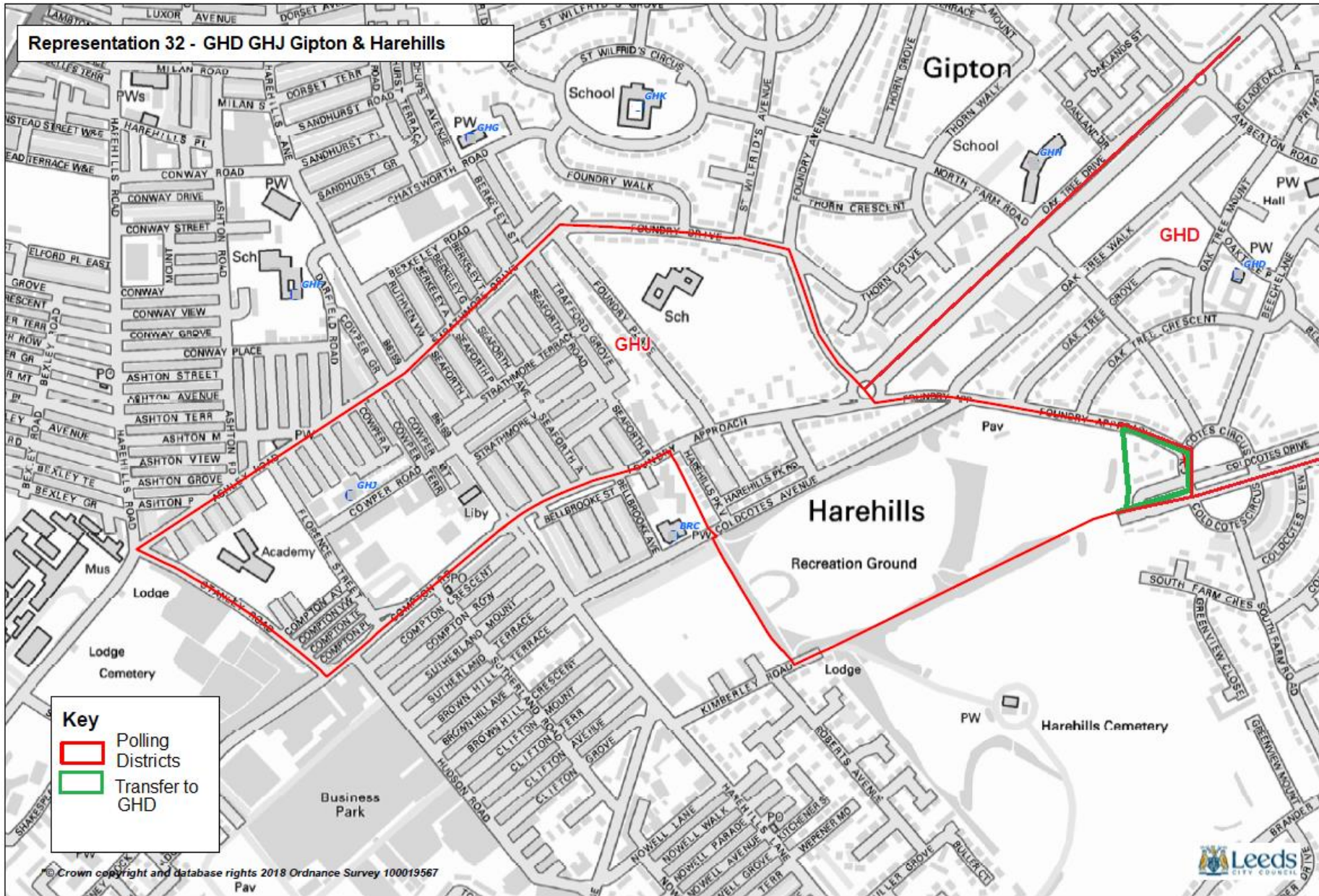
© Crown copyright and database rights 2008 Ordnance Survey 100019587



## Representation 32

<b>Ward</b>	Gipton & Harehills
<b>Polling District</b>	GHD GHJ
<b>Submitted by</b>	Cllr Sam Firth, Conservative Party, Harewood Ward
<b>Detail</b>	The cluster of eight residential properties in the far eastern corner of GHJ should be transferred to GHD. 86-96 Foundry Approach (LS9 9RX), 16-17 Coldcotes Circus (LS9 6SA) and the Housing Leeds office on Coldcotes Drive (LS9 6QG) are isolated from all of the other properties in the PD by Harehills Park. The current GHJ boundary should alternatively split south between the far eastern corner of the park and the back gardens of 86-90 Foundry Approach to join the GHB boundary at the western end of Coldcotes Drive. Electors would only have to travel 0.3 miles to vote at The Church of the Epiphany, compared to 0.9 miles to Harehills WMC in GHJ.
<b>Consultation document proposal (if any)</b>	N/A
<b>Electoral Services comments</b>	<ul style="list-style-type: none"> <li>• See map on page 60.</li> </ul>
<b>EWG decision required?</b>	<b>YES</b> – Whether or not to recommend the amendment is made.

Representation 32 - GHD GHJ Gipton & Harehills



© Crown copyright and database rights 2018 Ordnance Survey 100019567

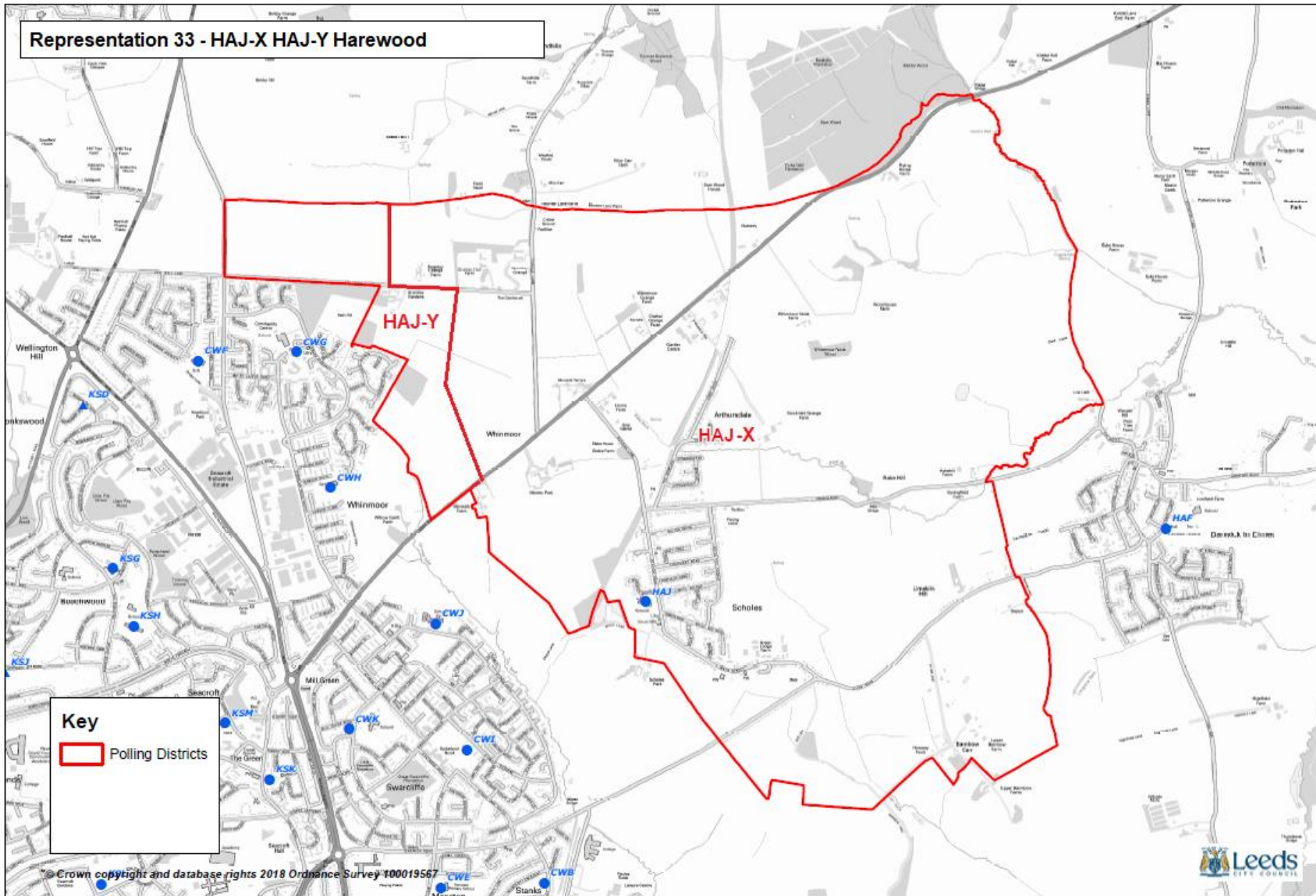
Document Path: L:\V\GIS Team\03LCC\Electoral Services\2017 Wards & Polling District changes.mxd

PRODUCED BY CITY DEVELOPMENT, GIS MAPPING & DATA TEAM, LEEDS CITY COUNCIL Scale: NTS

## Representation 33

<b>Ward</b>	Harewood
<b>Polling District</b>	HAX HAY
<b>Submitted by</b>	Cllr Sam Firth, Conservative Party, Harewood Ward
<b>Detail</b>	I am concerned about the unintended consequences of the proposed merger of HAJ-X and HAJ-Y. HAJ-X follows the current boundaries of the Scholes Ward of the civic parish of Barwick-in-Elmet & Scholes, whereas HAJ-Y covers unparished land in Whinmoor. Incorporating the two PDs may impact on the administration of elections for Barwick-in-Elmet & Scholes Parish Council.
<b>Polling station electorate</b>	1101
<b>Postal vote electorate</b>	808
<b>Current polling station</b>	Scholes (Elmet) Primary School, (Youth Wing), Station Road, LS15 4BJ
<b>Consultation document proposal (if any)</b>	HAX - Merge with HAY to create HAJ. Split no longer required as both parts of the polling district will be in the same parliamentary constituency under the new boundaries
<b>Electoral Services comments</b>	<ul style="list-style-type: none"> <li>The polling districts will remain separate but will be renamed to omit the X and Y references which were introduced for the current (soon to be previous) constituency boundaries.</li> </ul>
<b>EWG decision required?</b>	<b>NO</b> – For information only.

# Representation 33 - HAJ-X HAJ-Y Harewood



PRODUCED BY CITY DEVELOPMENT, GIS MAPPING & DATA TEAM, LEEDS CITY COUNCIL Scale: NTS

Document Path: L:\PPGIS\Team\GIS\CC\Electoral Services\2017 Wards & Polling District changes.mxd

## Representation 34

<b>Ward</b>	Killingbeck & Seacroft
<b>Polling District</b>	KSB KSC
<b>Submitted by</b>	Cllr Sam Firth, Conservative Party, Harewood Ward
<b>Detail</b>	The recent Timeless and Kudos housing developments encircling Seacroft Hospital in KSB should be transplanted into KSC. Both of the new developments already share the LS14 6 postcode with KSC, whereas the rest of KSB sits in LS15 7. A new border could begin behind 1-3 Maryfield Avenue (LS15 7TU) and follow the land boundaries between the Maryfields estate and the Kudos development before taking the western fence lines of Cross Gates Primary School (LS15 7NB), Poole Mount (LS15 7TP) and Poole Square (LS15 7HF) south to the Leeds-Cross Gates railway line. This would help to rebalance the size of the two PDs. While KSC has 442 overall electors, KSB has 1,830 at present.
<b>Consultation document proposal (if any)</b>	N/A
<b>Electoral Services comments</b>	<ul style="list-style-type: none"> <li>• See map on page 64.</li> </ul>
<b>EWG decision required?</b>	<b>YES</b> – Whether or not to recommend the amendment is made.

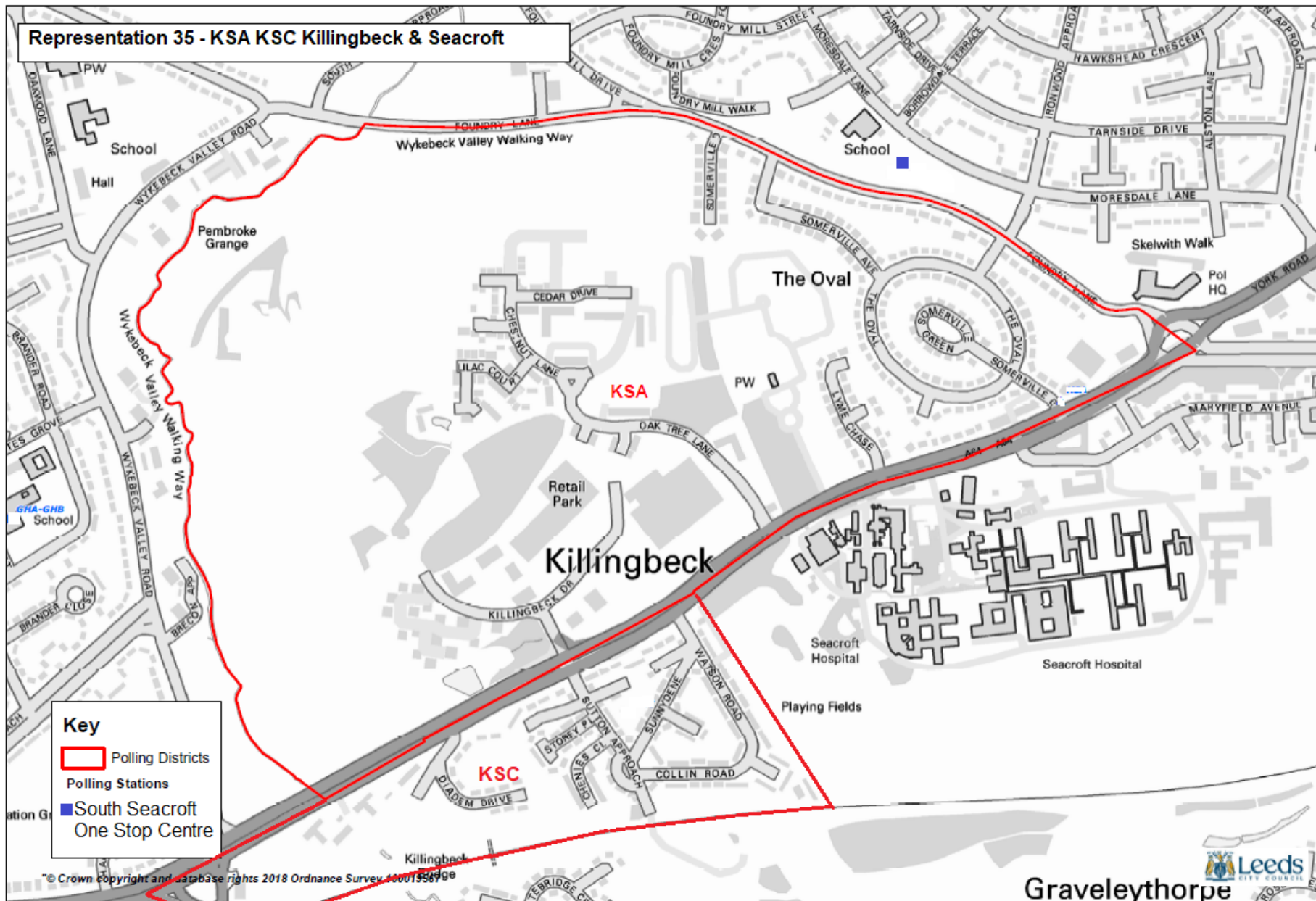




## Representation 35

<b>Ward</b>	Killingbeck & Seacroft
<b>Polling District</b>	KSA KSC
<b>Submitted by</b>	Cllr Sam Firth, Conservative Party, Harewood Ward
<b>Detail</b>	To reduce the number of schools used, both current KSC and Seacroft Hospital voters could join their fellow Killingbeck residents in KSA to vote at the South Seacroft One Stop Centre on Moresdale Lane.
<b>Polling station electorate</b>	KSA - 864 KSC - 324
<b>Postal vote electorate</b>	KSA - 360 KSC - 118
<b>Current polling station</b>	Cross Gates Primary School, (The Parents Room), Poole Crescent, LS15 7NB
<b>Consultation document proposal (if any)</b>	We would welcome suggestions for an alternative to this polling station to reduce the number of schools used for polling.
<b>Electoral Services comments</b>	<ul style="list-style-type: none"> <li>• See map on page 66.</li> </ul>
<b>EWG decision required?</b>	<b>YES</b> – Either recommend that polling for KSC vote with KSA at South Seacroft One Stop Centre or for arrangements to remain as they are.

**Representation 35 - KSA KSC Killingbeck & Seacroft**

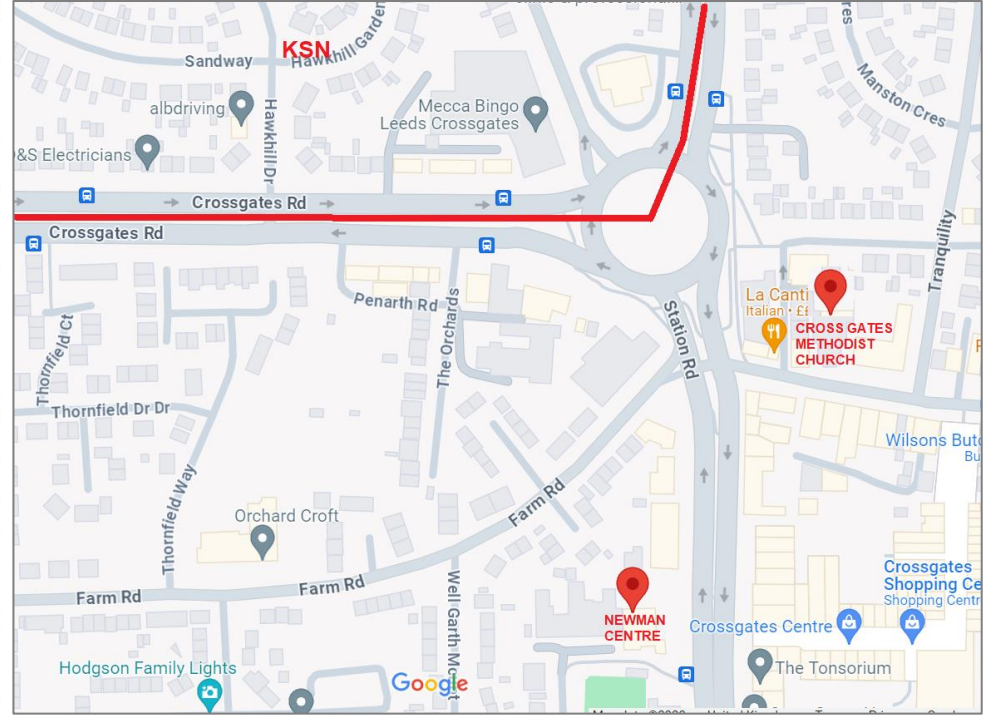


PRODUCED BY CITY DEVELOPMENT, GIS MAPPING & DATA TEAM, LEEDS CITY COUNCIL Scale: NTS

Document Path: L:\P\GIS Team\031.CCIElectoral Services\2017 Wards & Polling District changes.mxd

## Representation 36

<b>Ward</b>	Killingbeck & Seacroft
<b>Polling District</b>	KSN
<b>Submitted by</b>	Cllr Sam Firth, Conservative Party, Harewood Ward
<b>Detail</b>	The Newman Centre must be replaced for KSN as electors cannot drive directly to vote there. They must travel southwards on B6902 Station Road to turn back up the dual carriageway towards the PS. If Cross Gates Primary School in KSB cannot be used, a new joint PS for KSB and KSN at Cross Gates Community Centre (Maryfield Avenue LS15 7TU) should be explored, especially with an accessible hall and car park for both PDs. Other locations could be the function room of The New Travellers Rest PH (Cross Gates Lane LS15 7PF), Mecca Bingo Crossgates (Crossgates Road LS15 7PE) or a joining with CWA at Cross Gates Methodist Church as a last resort.
<b>Polling station electorate</b>	887
<b>Postal vote electorate</b>	470
<b>Current polling station</b>	KSN - Newman Centre, (The Conference Room), Station Road, LS15 7JY
<b>Consultation document proposal (if any)</b>	N/A
<b>Electoral Services comments</b>	<ul style="list-style-type: none"> <li>• Cross Gates Community Centre has been contacted but is not available due to a long-term letting arrangement Monday - Friday for people with learning disabilities.</li> <li>• New Travellers Rest and Mecca Bingo Cross Gates not available.</li> <li>• See maps on page 68 showing the location of Cross Gates Methodist Church and the Newman Centre</li> </ul>
<b>EWG decision required?</b>	<b>YES</b> – Whether to recommend polling for KSN remains at the Newman Centre or is relocated to Cross Gates Methodist Church.



## Representation 37

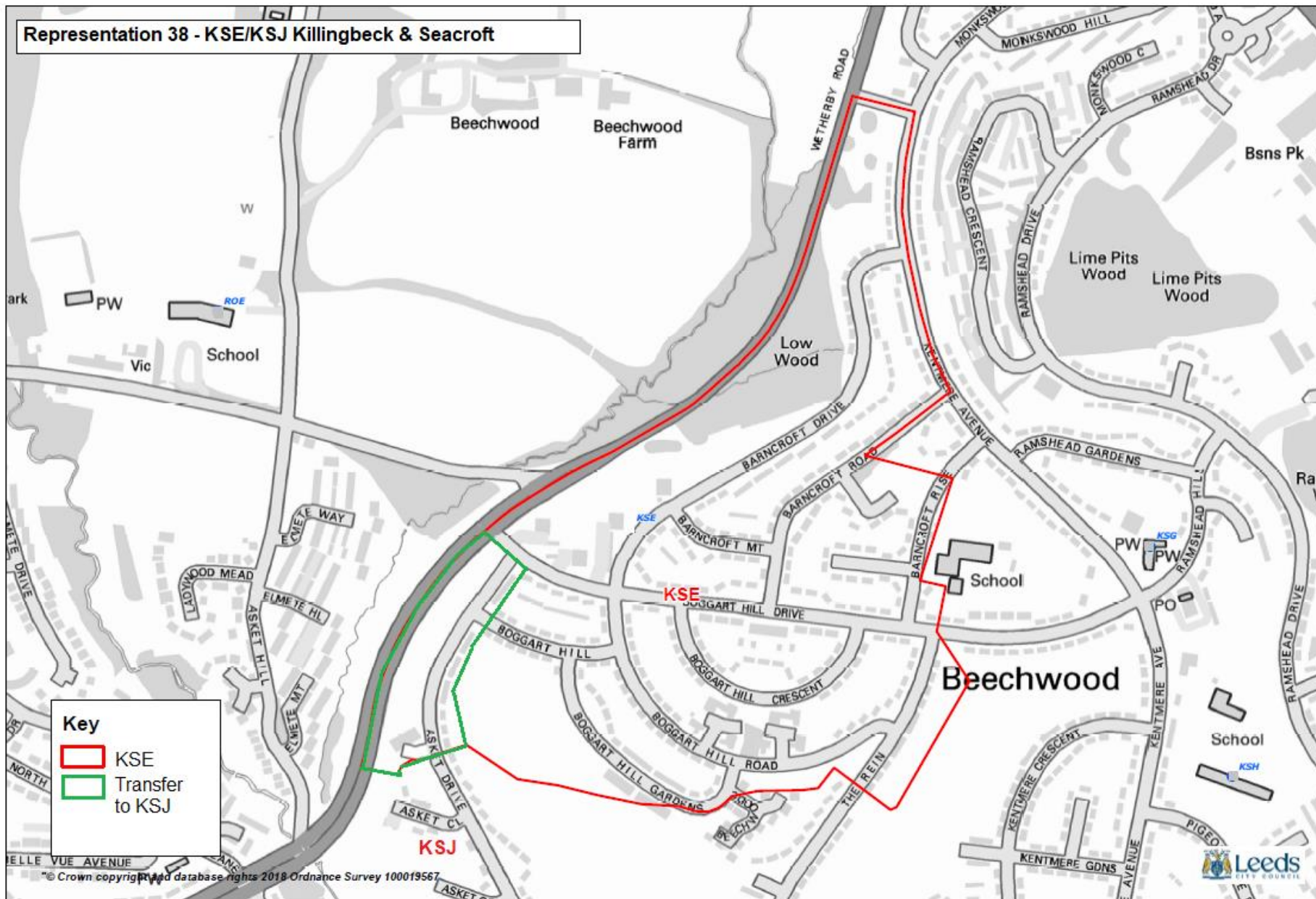
<b>Ward</b>	Killingbeck & Seacroft
<b>Polling District</b>	KSD KSG
<b>Submitted by</b>	Cllr Sam Firth, Conservative Party, Harewood Ward
<b>Detail</b>	The proposed new KSD PS at nearby Beechwood WMC in KSG is welcome. However, given their proximity to the new PS and KSD, both the larger southern portion of Beechwood Crescent (LS14 1PG) – currently severed from their neighbours on the same street – and 204-234 Ramshead Drive (LS14 1DE) over the other side of the road should transfer from KSG into KSD at the same time.
<b>Consultation document proposal (if any)</b>	KSD - Relocate polling to Beechwood WMC, Ramshead Drive, Leeds LS14 1BS.
<b>Electoral Services comments</b>	<ul style="list-style-type: none"><li>• See map at page 70.</li></ul>
<b>EWG decision required?</b>	<b>YES</b> – Whether or not to recommend the amendment is made.



## Representation 38

<b>Ward</b>	Killingbeck & Seacroft
<b>Polling District</b>	KSE/KSJ
<b>Submitted by</b>	Cllr Sam Firth, Conservative Party, Harewood Ward
<b>Detail</b>	The north-eastern section of Asket Drive (LS14 1HU) in KSE should join all other properties on their street in KSJ.
<b>Consultation document proposal (if any)</b>	N/A
<b>Electoral Services comments</b>	<ul style="list-style-type: none"><li>• See map on page 71.</li></ul>
<b>EWG decision required?</b>	<b>YES</b> – Whether or not to recommend the amendment is made.

Representation 38 - KSE/KSJ Killingbeck & Seacroft



© Crown copyright and database rights 2018 Ordnance Survey 100019567

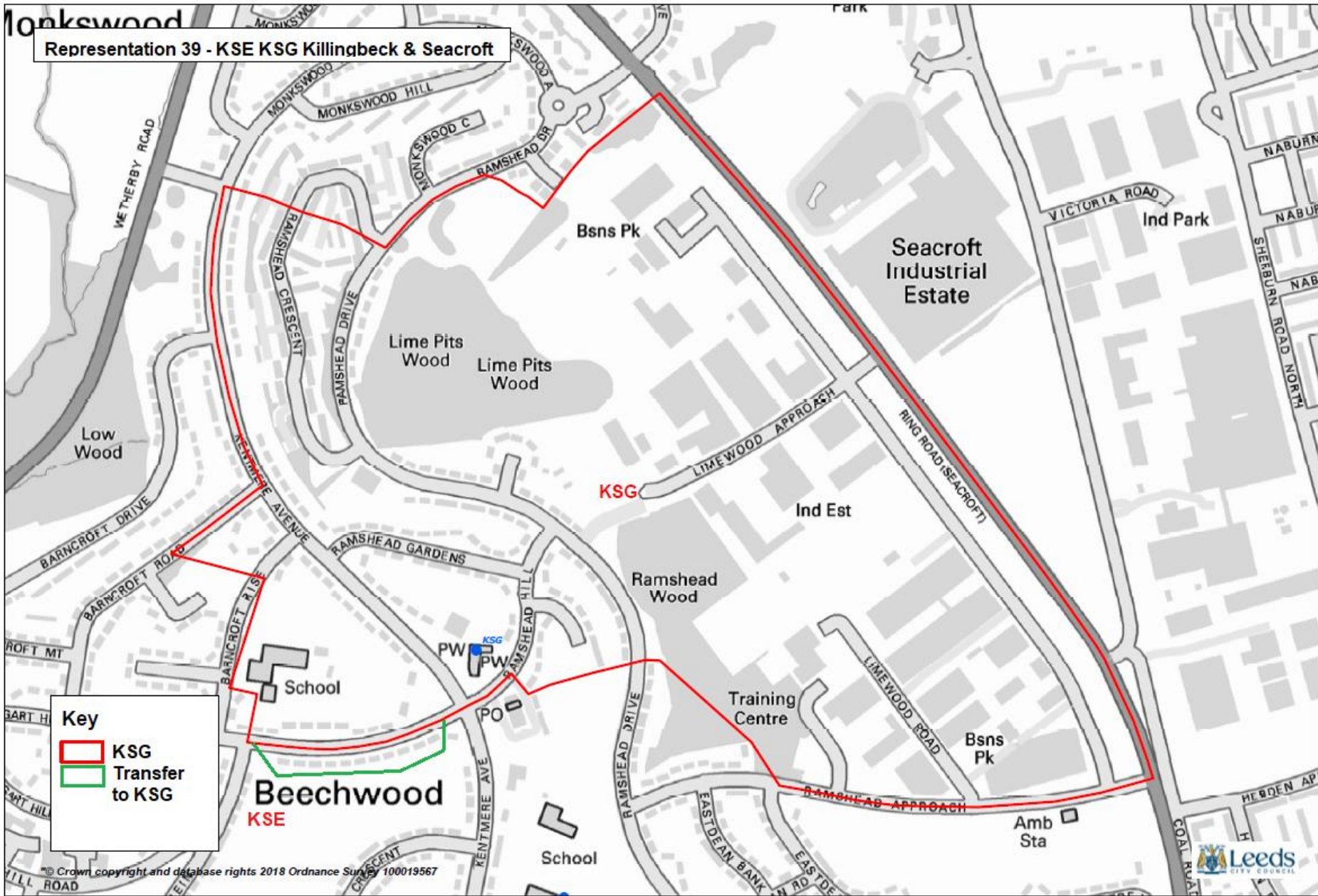
PRODUCED BY CITY DEVELOPMENT, GIS MAPPING & DATA TEAM, LEEDS CITY COUNCIL Scale: NTS

Document Path: L:\WP\GIS Team\03\Local\Electoral Services\2017 Wards & Polling District changes.mxd



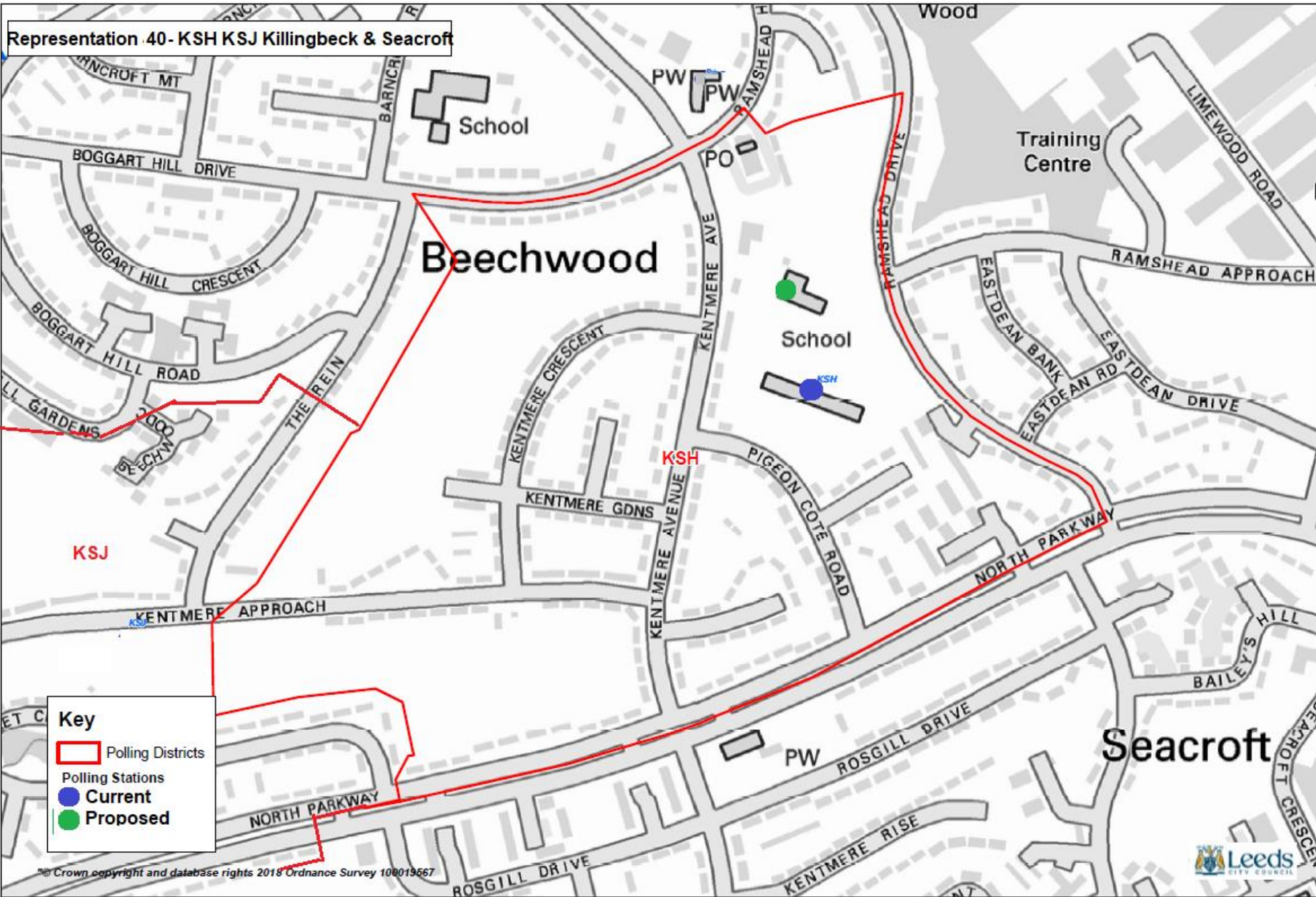
## Representation 39

<b>Ward</b>	Killingbeck & Seacroft
<b>Polling District</b>	KSE/KSJ
<b>Submitted by</b>	Cllr Sam Firth, Conservative Party, Harewood Ward
<b>Detail</b>	1-47 Boggart Hill Drive (LS14 1JX) should be included in KSG. They are unnecessarily cut off from those living beside them in KSE and opposite them in KSG. The PD border should be extended along the rear boundary of all 23 properties on Boggart Hill Drive between 80 The Rein (LS14 1JZ) and 145 Kentmere Avenue (LS14 1BP).
<b>Consultation document proposal (if any)</b>	N/A
<b>Electoral Services comments</b>	<ul style="list-style-type: none"><li>• See map on page 74.</li></ul>
<b>EWG decision required?</b>	<b>YES</b> – Whether or not to recommend the amendment is made.



## Representation 40

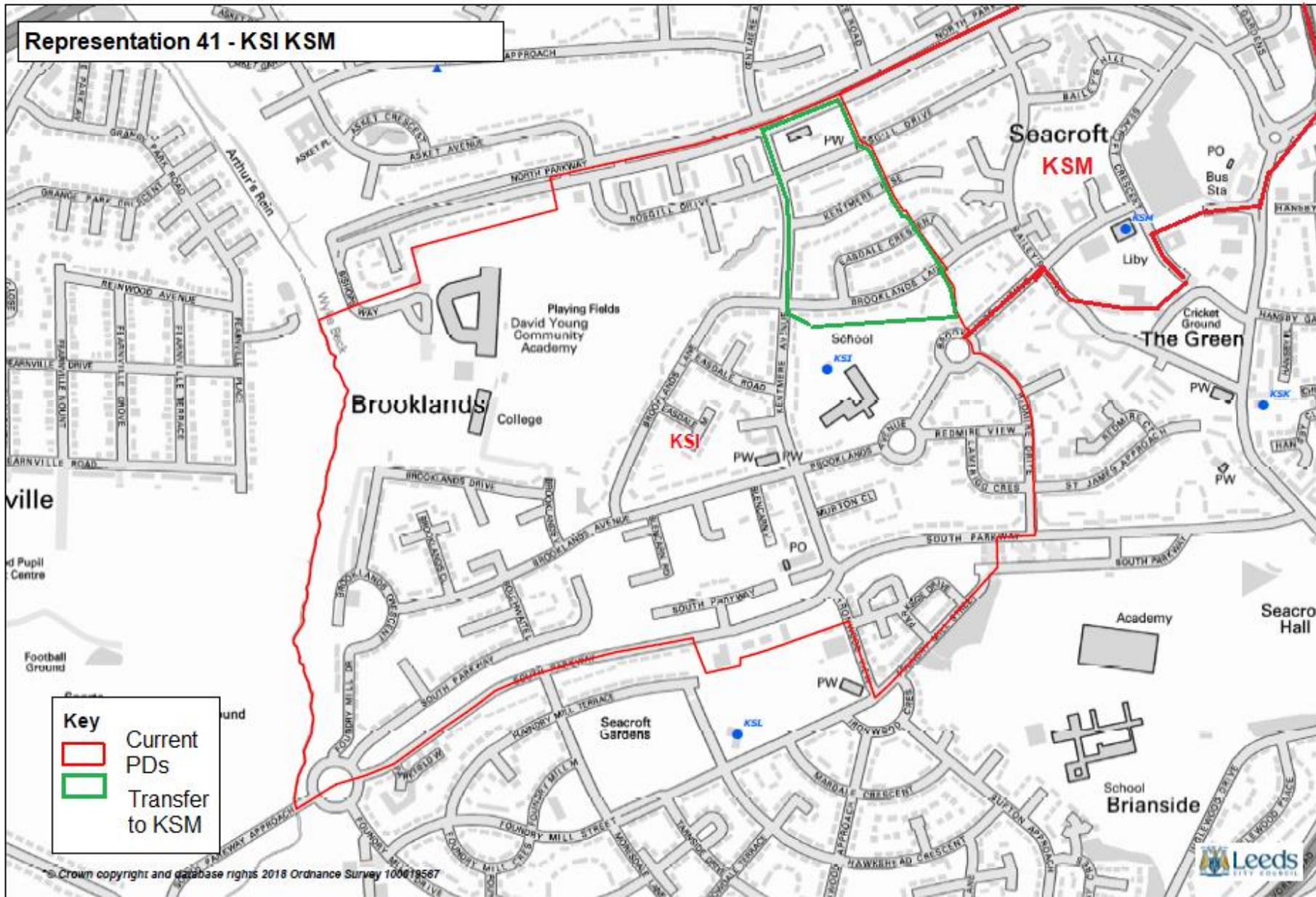
<b>Ward</b>	Killingbeck & Seacroft
<b>Polling District</b>	KSH KSJ
<b>Submitted by</b>	Cllr Sam Firth, Conservative Party, Harewood Ward
<b>Detail</b>	To reduce the number of schools used, and with the proposal for KSE to vote with KSG at St Richard's Church Hall, KSH and KSJ should move to Kentmere Community Centre in KSH rather than continue at Our Lady of Good Counsel Catholic Primary School.
<b>Polling station electorate</b>	KSH – 636 KSJ - 582
<b>Postal vote electorate</b>	KSH – 228 KSJ - 190
<b>Current polling station</b>	Our Lady Of Good Counsel Catholic Primary School, Pigeon Cote Road, LS14 1EP
<b>Consultation document proposal (if any)</b>	We would welcome suggestions for an alternative to this polling station to reduce the number of schools used for polling.
<b>Electoral Services comments</b>	<ul style="list-style-type: none"> <li>• See map on page 76.</li> </ul>
<b>EWG decision required?</b>	<b>YES</b> – To either recommend polling for KSJ should relocate to Kentmere Community Centre or remain at Our Lady of Good Counsel Catholic Primary School.



## Representation 41

<b>Ward</b>	Killingbeck & Seacroft
<b>Polling District</b>	KSI KSM
<b>Submitted by</b>	Cllr Sam Firth, Conservative Party, Harewood Ward
<b>Detail</b>	KSI currently has 842 more overall and 652 more in-person electors than KSM, while four streets and neighbouring houses are carved up between the two PDs. To even the balance and follow geographical lines, the western border of KSM should be expanded to include Our Lady of Good Counsel Catholic Church on Rosgill Drive (LS14 6QX) and 56-82 Kentmere Avenue (LS14 6QL). It could then divert back eastwards to the rear of 76-106 Brooklands Lane (LS14 6PZ). To the east of Kentmere Avenue, Rosgill Drive, Kentmere Rise, the entire eastern section of Brooklands Lane and Easdale Crescent would then be encased within KSM.
<b>Consultation document proposal (if any)</b>	N/A
<b>Electoral Services comments</b>	<ul style="list-style-type: none"><li>• See map on page 78.</li></ul>
<b>EWG decision required?</b>	<b>YES</b> – Whether or not to recommend the amendment is made.

Representation 41 - KSI KSM



**Key**

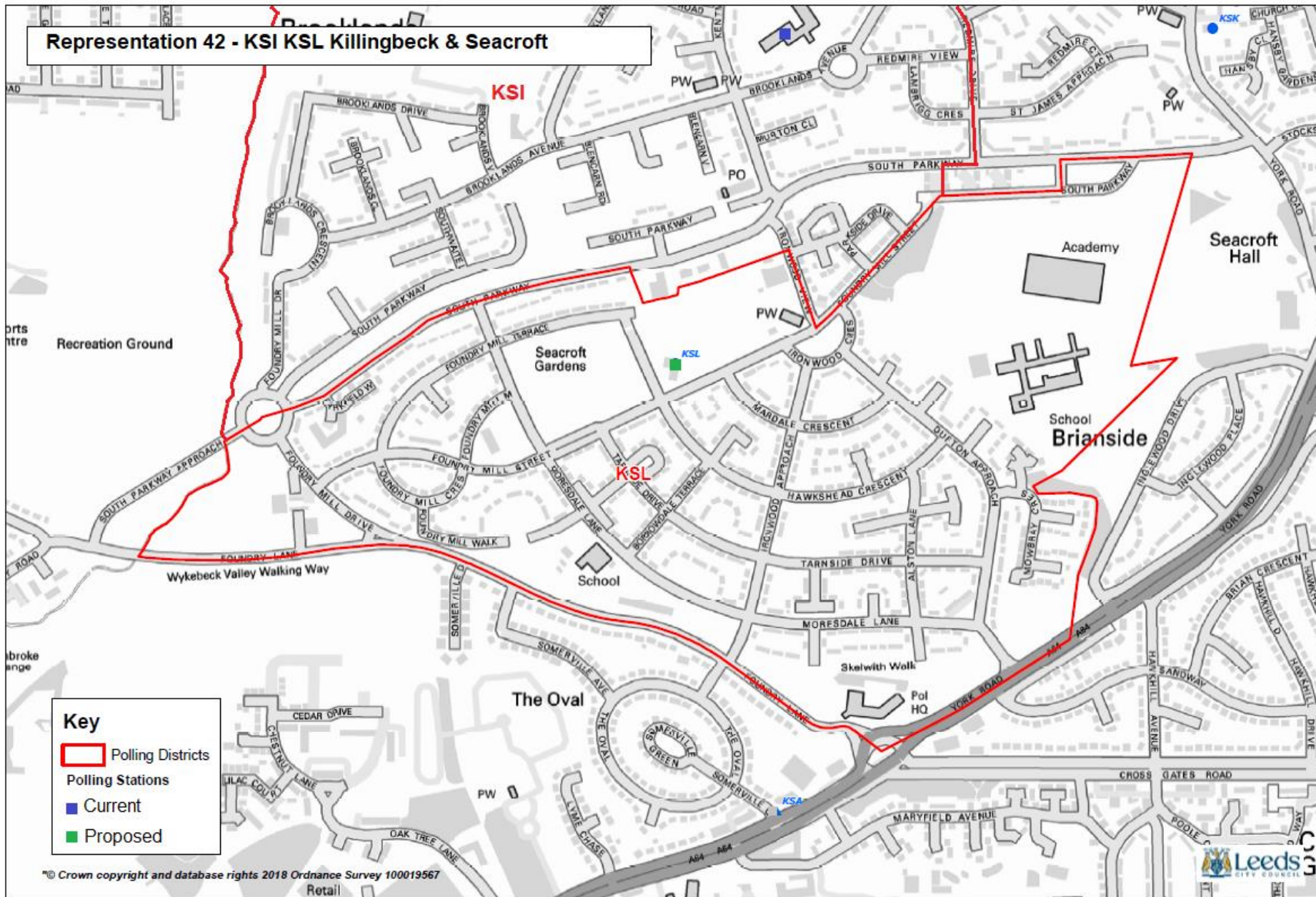
- Current PDs
- Transfer to KSM

© Crown copyright and database rights 2018 Ordnance Survey 100019567

## Representation 42

<b>Ward</b>	Killingbeck & Seacroft
<b>Polling District</b>	KSI
<b>Submitted by</b>	Cllr Sam Firth, Conservative Party, Harewood Ward
<b>Detail</b>	Instead of using Beechwood Primary School, other PS options could include Seacroft WMC (Ironwood View LS14 6EW) or for KSI to join with KSL at the Denis Healey Centre on Foundry Mill Street.
<b>Polling station electorate</b>	KSI – 1597
<b>Postal vote electorate</b>	KSI – 576
<b>Current polling station</b>	KSI – Beechwood Primary School Nursery, Kentmere Avenue, LS14 6QB
<b>Consultation document proposal (if any)</b>	KSI - We would welcome suggestions for an alternative to this polling station to reduce the number of schools used for polling.
<b>Electoral Services comments</b>	<ul style="list-style-type: none"> <li>• Seacroft WMC is no longer open.</li> <li>• See map on page 80.</li> </ul>
<b>EWG decision required?</b>	<b>YES</b> – whether to recommend polling for KSI relocates to the Denis Healey Centre or remains at Beechwood Primary School.

# Representation 42 - KSI KSL Killingbeck & Seacroft

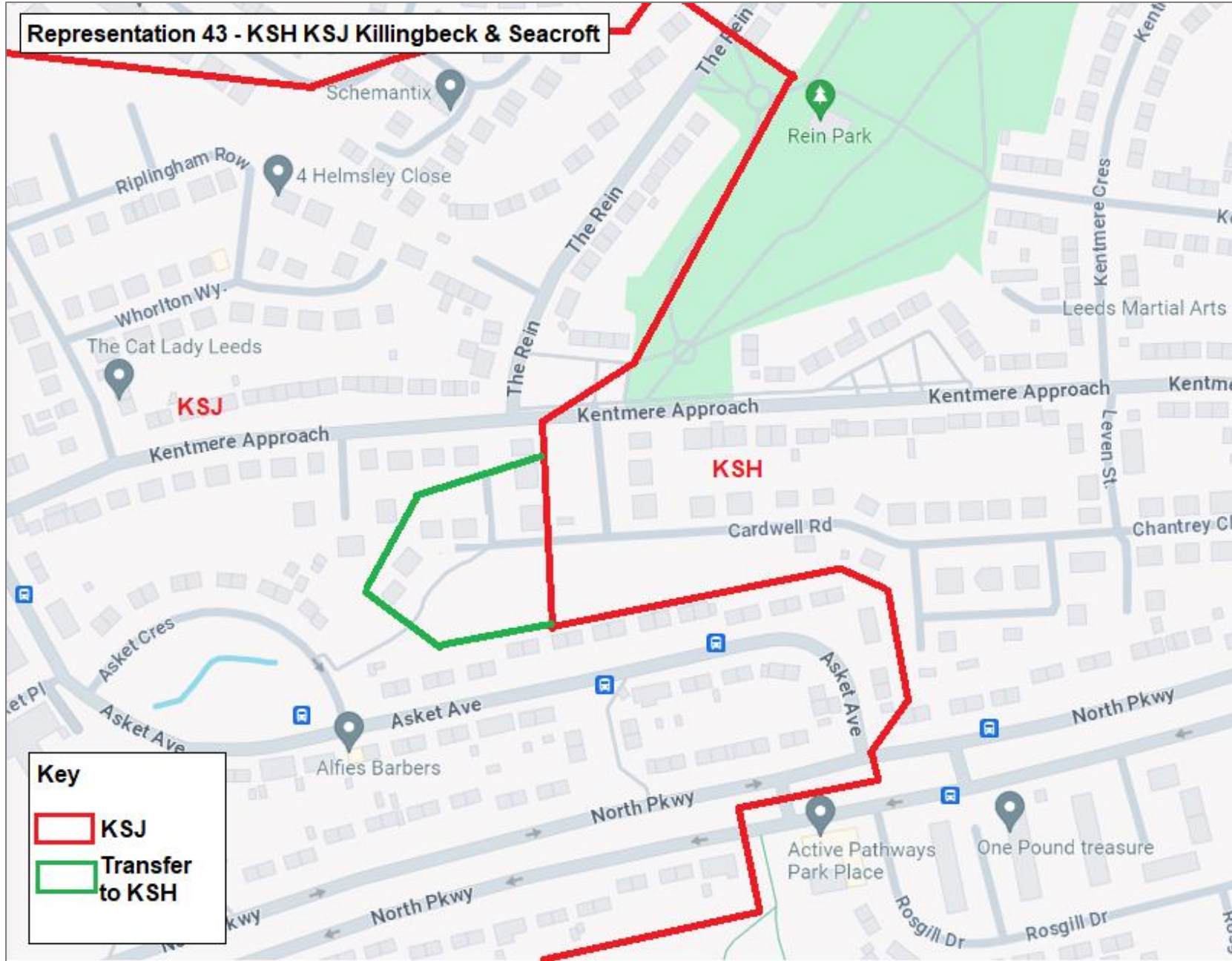




## Representation 43

<b>Ward</b>	Killingbeck & Seacroft
<b>Polling District</b>	KSJ
<b>Submitted by</b>	Cllr Sam Firth, Conservative Party, Harewood Ward
<b>Detail</b>	46-74 Cardwell Road (LS14 1FL) in KSJ should be added to KSH as their properties are only accessible through KSH.
<b>Consultation document proposal (if any)</b>	N/A
<b>Electoral Services comments</b>	<ul style="list-style-type: none"><li>• See map on page 82.</li></ul>
<b>EWG decision required?</b>	<b>YES</b> – Whether or not to recommend the amendment is made.

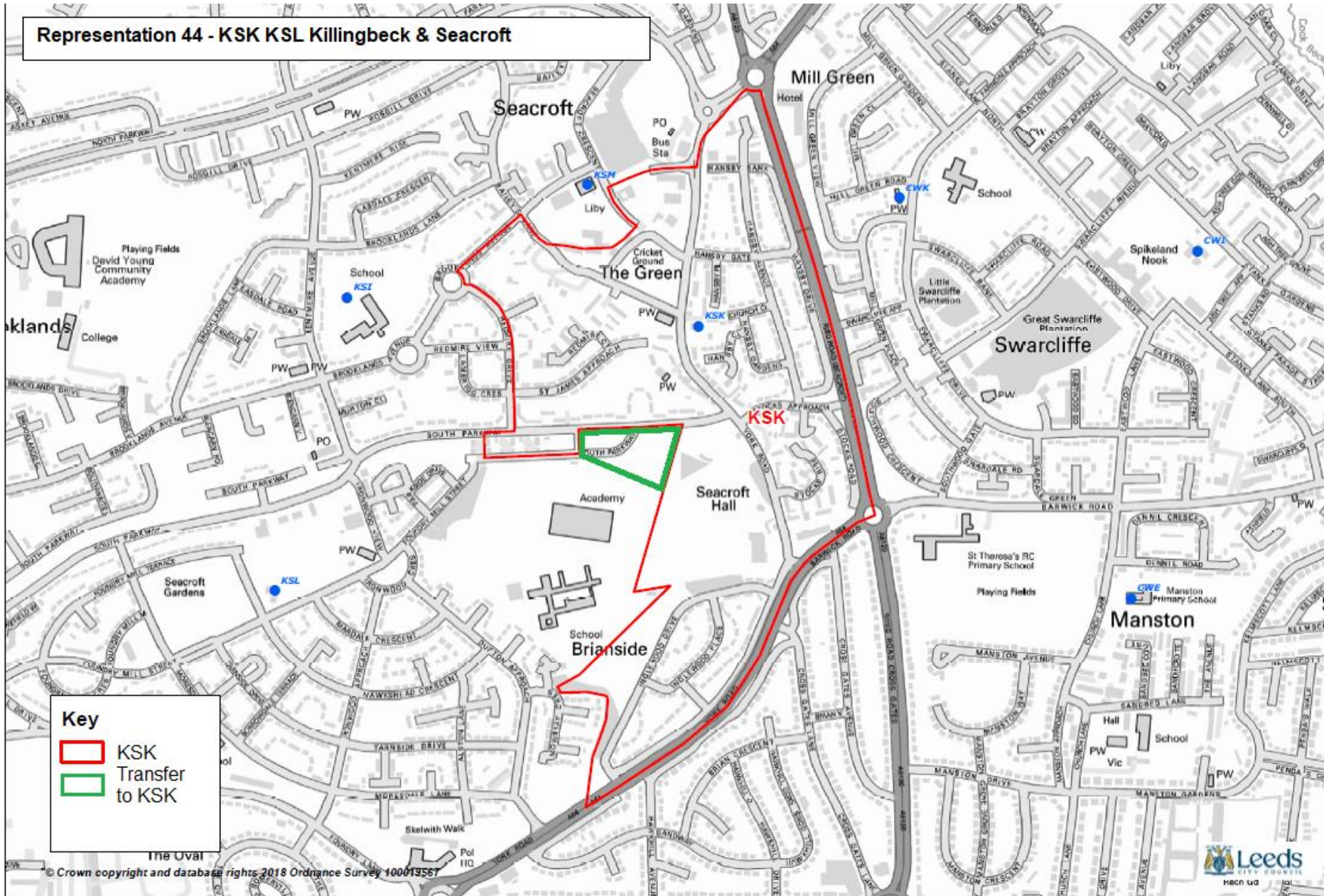
**Representation 43 - KSH KSJ Killingbeck & Seacroft**



## Representation 44

<b>Ward</b>	Killingbeck & Seacroft
<b>Polling District</b>	KSK KSL
<b>Submitted by</b>	Cllr Sam Firth, Conservative Party, Harewood Ward
<b>Detail</b>	The South Parkway properties in the north-eastern corner of KSL should be included in KSK. The School House (LS14 6TY) and 200-206 South Parkway (LS14 6WW) are bookended by KSL properties: Pearsons Close, Court, Fold and View to the west, and 206-216 South Parkway and Laburnum Gardens to the east.
<b>Consultation document proposal (if any)</b>	N/A
<b>Electoral Services comments</b>	<ul style="list-style-type: none"><li>• See map on page 84.</li></ul>
<b>EWG decision required?</b>	<b>YES</b> – Whether or not to recommend the amendment is made.

**Representation 44 - KSK KSL Killingbeck & Seacroft**



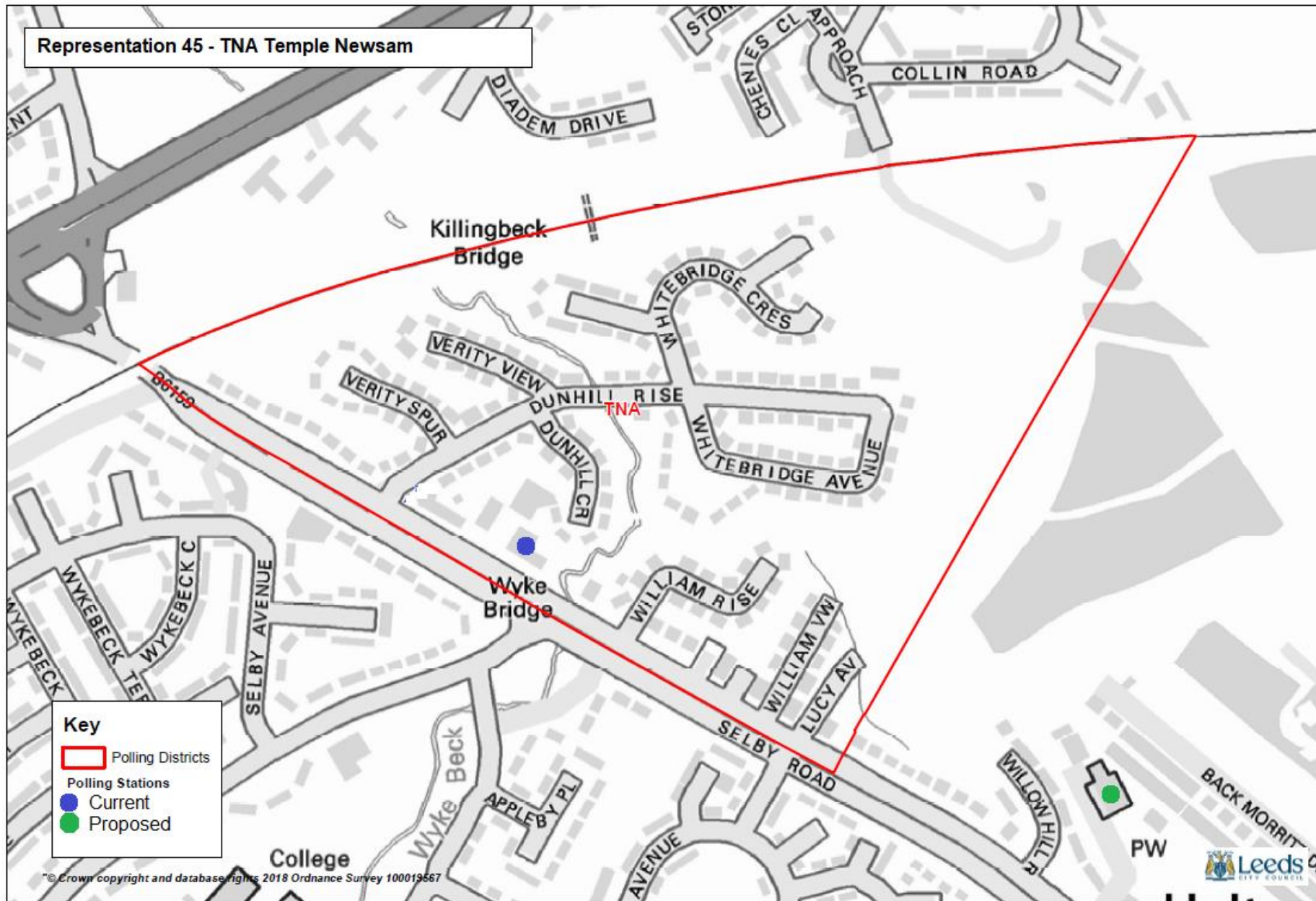
PRODUCED BY CITY DEVELOPMENT, GIS MAPPING & DATA TEAM, LEEDS CITY COUNCIL Scale: NTS

Document Path: L:\FPG\15 Team\03\Local\Electoral Services\2017 Wards & Polling District changes.mxd

## Representation 45

<b>Ward</b>	Temple Newsam
<b>Polling District</b>	TNA
<b>Submitted by</b>	Cllr Sam Firth, Conservative Party, Harewood Ward
<b>Detail</b>	With the closure of The Wykebeck PH, St Wilfrid's Church Hall (Selby Road LS15 7NP) in TNE should be reconsidered as a PS. There are no other community or public buildings in TNA. Another alternative could be Halton Library in TNE and currently used for both TND and TNJ. It is more accessible to TNA electors driving up Halton Hill on B6159 Selby Road than it is for TNJ voters, with the latter having to drive downhill to turn back up the other side of the dual carriageway to vote. Public parking is already severely limited. The library would be better suited to the smaller number of 454 potential in-person voters rather than the current 1,680 across TND (1,175) and TNJ (505).
<b>Polling station electorate</b>	454
<b>Postal vote electorate</b>	180
<b>Current polling station</b>	The Wykebeck Public House, (Function Room), Selby Road, LS9 0EW
<b>Consultation document proposal (if any)</b>	N/A
<b>Electoral Services comments</b>	<ul style="list-style-type: none"> <li>• See map on page 86.</li> <li>• There is a possibility the Wykebeck will reopen before the elections in May, in which case we would resolve to keep polling for TNA there.</li> <li>• Halton Library is further away from TNA electors than St Wilfrid's Church is.</li> </ul>
<b>EWG decision required?</b>	<b>YES</b> – Whether to recommend polling for TNA relocates to St Wilfrid's Church Hall.

Representation 45 - TNA Temple Newsam



## Representation 46

<b>Ward</b>	Temple Newsam
<b>Polling District</b>	TNB
<b>Submitted by</b>	Cllr Sam Firth, Conservative Party, Harewood Ward
<b>Detail</b>	Although the council is looking to reduce the number of schools used, the only prominent public building available in TNB is Austhorpe Primary School. It is easily accessed by most of the electors and the school should be retained as the PS.
<b>Polling station electorate</b>	649
<b>Postal vote electorate</b>	299
<b>Current polling station</b>	Austhorpe Primary School, (The Learning Curve Room), Austhorpe Lane, LS15 8TP
<b>Consultation document proposal (if any)</b>	We would welcome suggestions for an alternative to this polling station to reduce the number of schools used for polling.
<b>Electoral Services comments</b>	N/A
<b>EWG decision required?</b>	<b>NO</b> – For information only.

## Representation 47

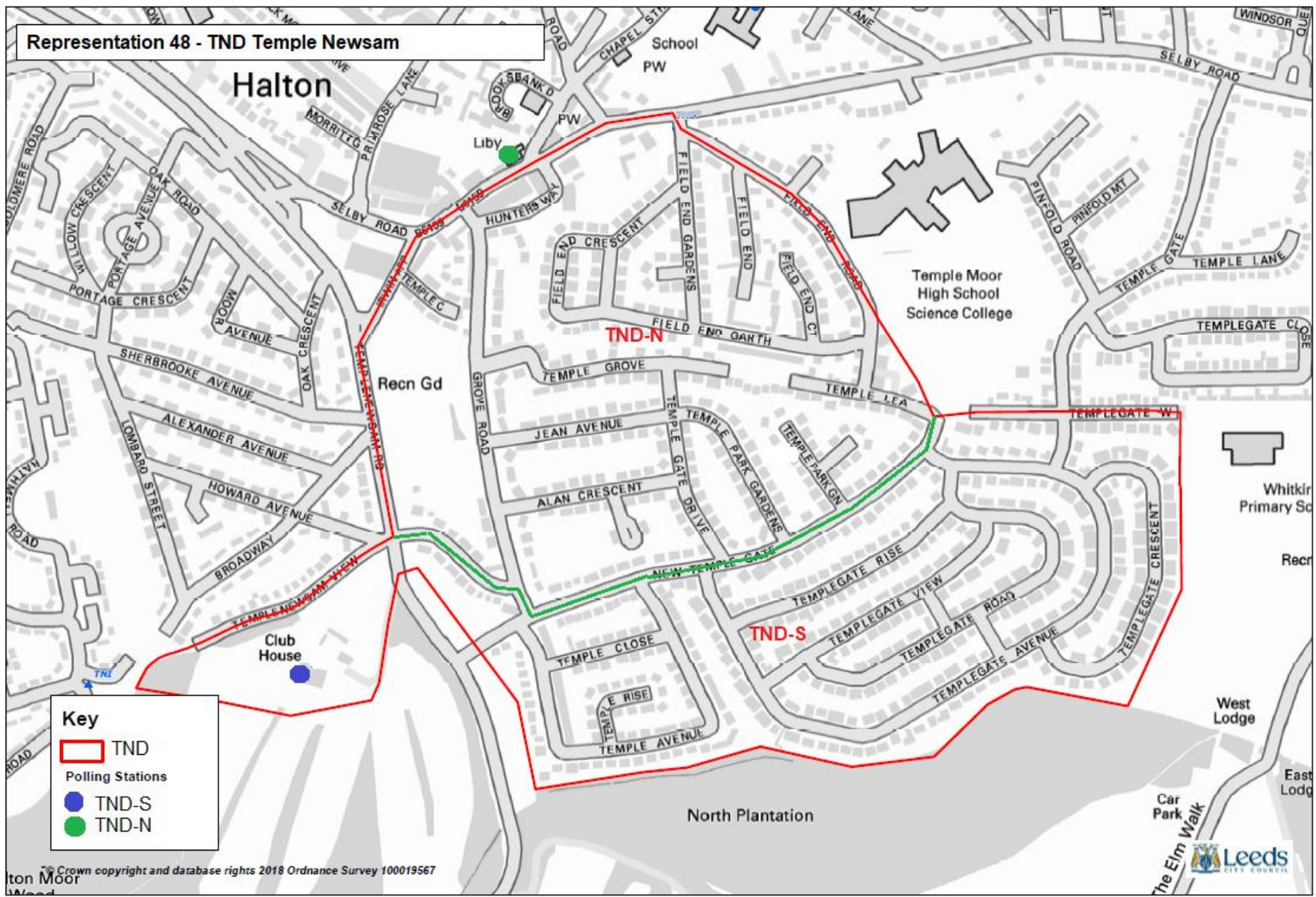
<b>Ward</b>	Temple Newsam
<b>Polling District</b>	TND TNE TNJ
<b>Submitted by</b>	Cllr Sam Firth, Conservative Party, Harewood Ward
<b>Detail</b>	<p>The continuing use of Halton Library on Selby Road for both TND and TNJ is unsustainable. I have previously raised major concerns with the Head of Electoral Services about the large number of eligible non-postal electors (1,680) expected to use a facility with limited public and disabled parking options. When combined, the two PDs have the second highest in-person electorate in the ward. This is only beaten by the current pairing of TNE and TNF (2,073). The library sits in TNE, above the crest of TND, and an unwalkable distance for too many residents, such as those south of New Templegate including Templegate Avenue or Templegate Crescent. In relation to TNJ, the PS on Selby Road is not directly connected to Templenewsam Road, the main access route for the PD. Irwin Approach is a one-way system and a large number of residents must therefore drive down Halton Hill on Selby Road and turn back up the other side of the dual carriageway. Otherwise, they drive south on Templenewsam Road before turning east on Plantation Avenue or New Templegate, before heading northwards up Grove Road. This is in stark contrast to the previous TNJ PS in the accessible clubhouse of <b>Temple Newsam Golf Club</b> (Templenewsam Road LS15 0LN) with a large car park. The main function room is owned by Leeds City Council and the Golf Club have been happy to discuss other options too. TNGC would be a more feasible PS compared to the current situation at Halton Library.</p>
<b>Consultation document proposal (if any)</b>	N/A
<b>Electoral Services comments</b>	<ul style="list-style-type: none"> <li>• We are supportive of TNJ voting at Temple Newsam Golf Club. This worked well previously from our perspective.</li> <li>• See map on page 89.</li> <li>• This representation is linked with representation 48 (see map on page 90).</li> </ul>
<b>EWG decision required?</b>	<b>YES</b> – to decide whether to recommend polling for TNE relocates to Christ Church Halton, and TNJ to Temple Newsam Golf Club



## Representation 48

<b>Ward</b>	Temple Newsam
<b>Polling District</b>	TND TNE TNJ
<b>Submitted by</b>	Cllr Sam Firth, Conservative Party, Harewood Ward
<b>Detail</b>	However, if the council insists on using Halton Library as a PS, it must only be for the northern half of TND and dividing TND into two new PDs should be seriously explored. A logical separation can be made between the properties lying to the north (nicknamed TND-N for this description) and the south of New Templegate (TND-S). TND-S and TNJ would then be perfectly positioned to vote at Temple Newsam Golf Club.
<b>Consultation document proposal (if any)</b>	N/A
<b>Electoral Services comments</b>	<ul style="list-style-type: none"> <li>• If this split goes ahead, the PD letters won't remain as TND-N and TND-S.</li> <li>• We will be re-lettering all Temple Newsam PD's to make it easier to recognise the parliamentary constituency split.</li> <li>• See map on page 90.</li> </ul>
<b>EWG decision required?</b>	<b>YES</b> – Whether or not to recommend the amendment is made.

Representation 48 - TND Temple Newsam



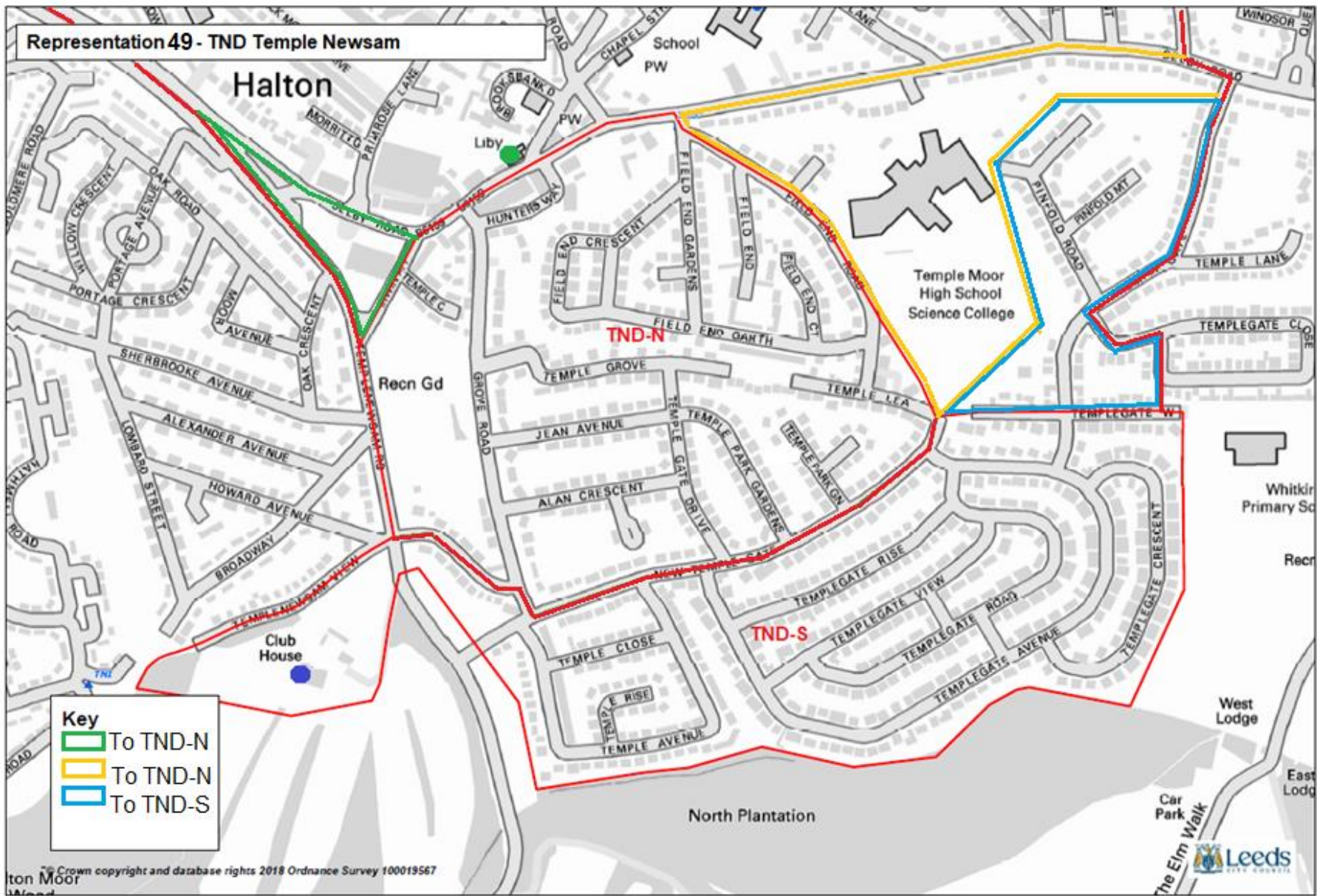
© Crown copyright and database rights 2018 Ordnance Survey 100019567

PRODUCED BY CITY DEVELOPMENT, GIS MAPPING & DATA TEAM, LEEDS CITY COUNCIL Scale: NTS

Document Path: L:\P\GIS Team\LOCAL\Electoral Services\2017 Wards & Polling District changes.mxd

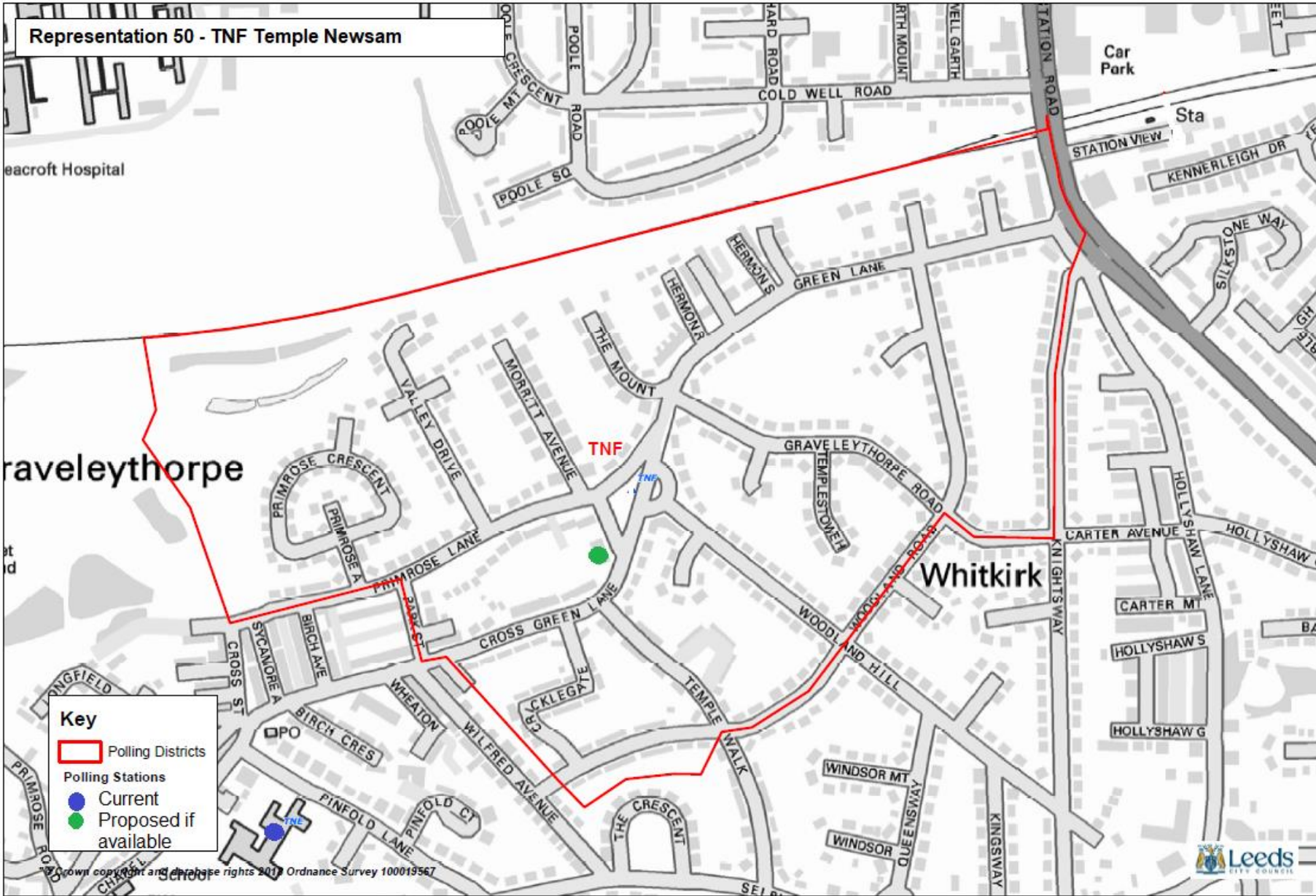
## Representation 49

<b>Ward</b>	Temple Newsam
<b>Polling District</b>	TND TNE TNJ
<b>Submitted by</b>	Cllr Sam Firth, Conservative Party, Harewood Ward
<b>Detail</b>	The new parliamentary boundary between Leeds South BC and Leeds East CC prevents a much-needed wider redrafting of PD boundaries. Should the partition of TND take place, it may also be prudent to simultaneously split TNE between the north and south sides of Selby Road. Both Temple Moor High School and the school bungalow on Field End Grove (LS15 0PT) as well as 224-356 Selby Road (LS15 0PU, 0PS, 0PR) could be absorbed into TND-N. This would use Selby Road as a clear geographical border running through the ward, with only TNG crossing both sides of the highway. 2-60 Temple Gate (LS15 0PL), Pinfold Road (LS15 0HN), Pinfold Mount (LS15 0HW), Pinfold Hill (LS15 0HW), Templegate Walk (LS15 0EU) and the single property on Templegate Green (LS15 0EX) could then join TND-S and the TND-N and TND-S split along their back garden boundaries. With this, TND-N electors would be in closer proximity to their PS at Halton Library, whereas the expanded TND-S could use Temple Newsam Golf Club.
<b>Polling station electorate</b>	TND – 1175 TNE – 1077 TNJ - 505
<b>Postal vote electorate</b>	TND – 888 TNE – 550 TNJ - 314
<b>Current polling station</b>	TND – Halton Library, (Meeting Room), 273 Selby Road, LS15 7JR TNE – Temple Newsam Halton Primary School, (Temple & Newsam Rooms), Pinfold Lane, LS15 7SY TNJ - Halton Library, (Meeting Room), 273 Selby Road, LS15 7JR
<b>Consultation document proposal (if any)</b>	N/A
<b>Electoral Services comments</b>	<ul style="list-style-type: none"> <li>• See map on page 92.</li> </ul>
<b>EWG decision required?</b>	<b>YES</b> – Whether or not to recommend the amendment is made.



## Representation 50

<b>Ward</b>	Temple Newsam
<b>Polling District</b>	TNE TNF
<b>Submitted by</b>	Cllr Sam Firth, Conservative Party, Harewood Ward
<b>Detail</b>	With TNE and TNF segregated across the two new constituencies, both PDs should no longer share the same PS to avoid confusion. I welcome the proposal for TNE to use Christ Church Halton. Nonetheless, I am concerned the church is an even greater distance from TNF than the present location at Templenewsam Halton Primary School. Both buildings are situated in TNE and the council's "initiative to only use schools for polling where there are no other suitable premises in the polling district" applies to TNF. Further alternatives for TNF should be examined. Possible options include The Leodis PH (Cross Green Lane LS15 7QH) or reinstating the previous portable building or a mobile community hub at the junction of Cross Green Lane and Woodland Hill (LS15 7DG).
<b>Polling station electorate</b>	TNE – 1077 TNF - 996
<b>Postal vote electorate</b>	TNE – 550 TNF -488
<b>Current polling station</b>	Temple Newsam Halton Primary School, (Temple & Newsam Rooms), Pinfold Lane, LS15 7SY
<b>Consultation document proposal (if any)</b>	Relocate polling to Christ Church Halton, Chapel Street, Halton, Leeds LS15 7RW. Initiative to only use schools for polling where there are no other suitable premises in the polling district.
<b>Electoral Services comments</b>	<ul style="list-style-type: none"> <li>• We agree that at Parliamentary elections it would be preferable for TNE and TNF to vote separately.</li> <li>• We have approached The Leodis but do not have a decision at the time these papers were published.</li> <li>• We propose that TNF vote at The Leodis if it is available and suitable.</li> <li>• We are unable to use temporary buildings due to the requirements of the Elections Act 2022 including a mobile community hub which would not support the size of the electorate.</li> <li>• Should The Leodis be unavailable, we would suggest polling for TNF remains at Temple Newsam Halton Primary School, in the absence of another suitable permanent building.</li> </ul>
<b>EWG decision required?</b>	<b>YES</b> – Whether to recommend TNF vote at either Temple Newsam Halton Primary School, The Leodis PH (if available) or Christ Church Halton.



## Representation 51

<b>Ward</b>	Temple Newsam
<b>Polling District</b>	TNF
<b>Submitted by</b>	Cllr Sam Firth, Conservative Party, Harewood Ward
<b>Detail</b>	55-69 Graveleythorpe Road (LS15 7EG) and 61-119 Knightsway (LS15 7BL) should transfer into TNG to ensure both sides of the same street sections sit in the same PD.
<b>Polling station electorate</b>	996
<b>Postal vote electorate</b>	488
<b>Current polling station</b>	Temple Newsam Halton Primary School, (Temple & Newsam Rooms), Pinfold Lane, LS15 7SY
<b>Consultation document proposal (if any)</b>	N/A
<b>Electoral Services comments</b>	<ul style="list-style-type: none"><li>• See map on page 96.</li></ul>
<b>EWG decision required?</b>	<b>YES</b> – Whether or not to recommend the amendment is made.

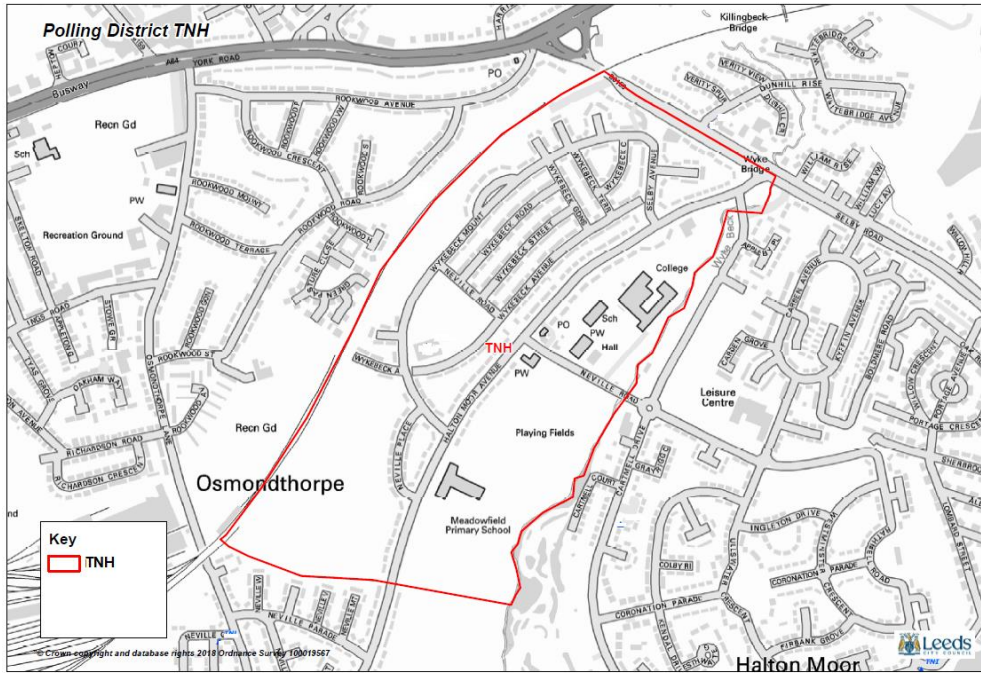
Representation 51 - TNF TNG Temple Newsam





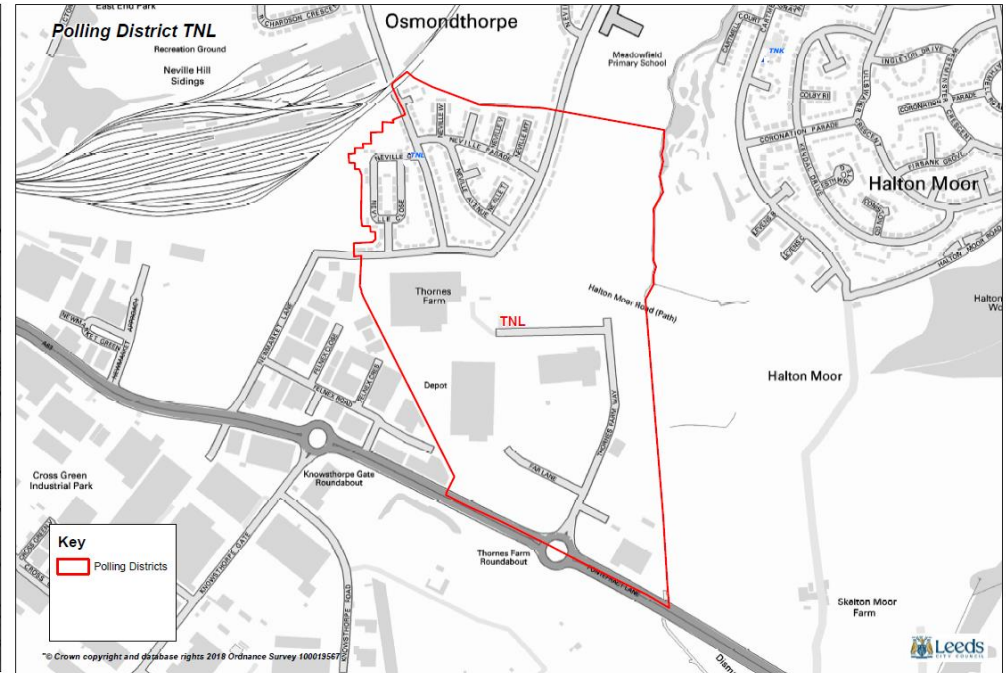
## Representation 52

<b>Ward</b>	Temple Newsam
<b>Polling District</b>	TNH / TNL
<b>Submitted by</b>	CLlr Sam Firth, Conservative Party, Harewood Ward
<b>Detail</b>	With the welcome proposal for a new joint PS at Halton Moor Amateur Boxing Club, it would be sensible to merge TNH and TNL to create a single PD for Osmondthorpe. They are split between 216 and 218 Halton Moor Avenue (LS9 0JX), while the Wykebeck and Neville estates already share the PS at Meadowfield Primary School. In comparison to the eight other polling places in the ward, this single PD would encompass only the 5th largest total and in-person electorate of 1,806 and 1,383 respectively.
<b>Polling station electorate</b>	TNH – 890 TNL - 493
<b>Postal vote electorate</b>	TNH – 263 TNL - 160
<b>Current polling station</b>	Meadowfield Primary School, (Main Hall), Halton Moor Avenue, LS9 0JY
<b>Consultation document proposal (if any)</b>	Relocate polling to Halton Moor Amateur Boxing Club, Cartmell Drive, LS15 0DE .Initiative to only use schools for polling where there are no other suitable premises in the polling district.
<b>Electoral Services comments</b>	<ul style="list-style-type: none"> <li>• See maps on page 97.</li> </ul>
<b>EWG decision required?</b>	<b>YES</b> – Whether or not to recommend the merging of polling districts TNH and TNL.



PRODUCED BY CITY DEVELOPMENT, GIS MAPPING & DATA TEAM, LEEDS CITY COUNCIL Scale: NTS

Document Path: L:\PFD\18\_Town\GIS\Electoral\_Services\2017\_Wards & Polling District changes.mxd



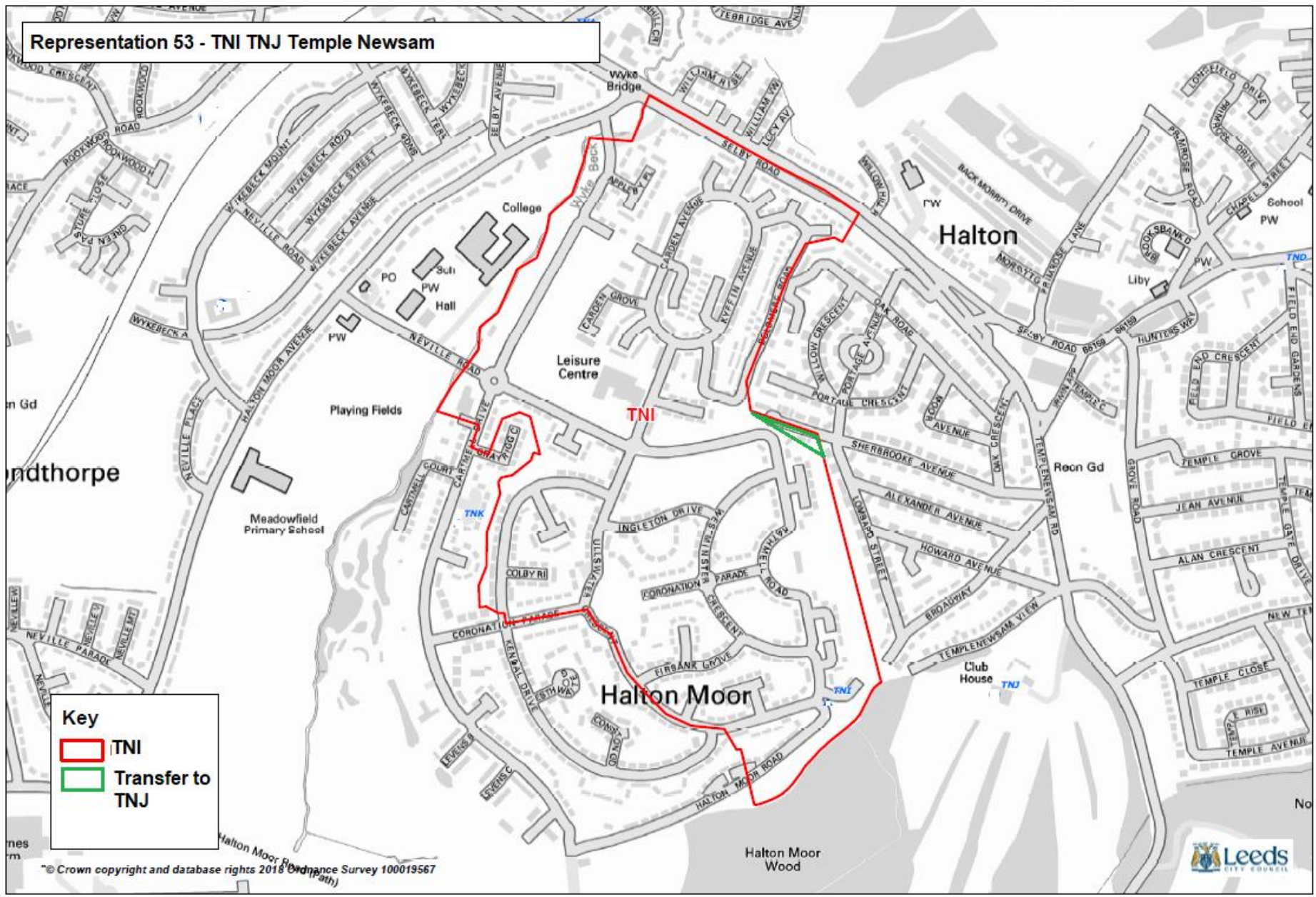
PRODUCED BY CITY DEVELOPMENT, GIS MAPPING & DATA TEAM, LEEDS CITY COUNCIL Scale: NTS

Document Path: L:\PFD\18\_Town\GIS\Electoral\_Services\2017\_Wards & Polling District changes.mxd

## Representation 53

<b>Ward</b>	Temple Newsam
<b>Polling District</b>	TNI
<b>Submitted by</b>	Cllr Sam Firth, Conservative Party, Harewood Ward
<b>Detail</b>	43 and 45 Sherbrooke Avenue (LS15 0LR) must join the rest of their street in TNJ. Residents can only access their properties from TNJ. The metal barriers at the western end of the road form an obvious partition with the rest of TNI.
<b>Polling station electorate</b>	1125
<b>Postal vote electorate</b>	290
<b>Current polling station</b>	Sutton Park Community Centre, (Community Room), 17 Harefield West, LS15 0ES
<b>Consultation document proposal (if any)</b>	N/A
<b>Electoral Services comments</b>	<ul style="list-style-type: none"> <li>• See map on page 100</li> </ul>
<b>EWG decision required?</b>	<b>YES</b> – Whether or not to recommend the amendment is made.

Representation 53 - TNI TNJ Temple Newsam



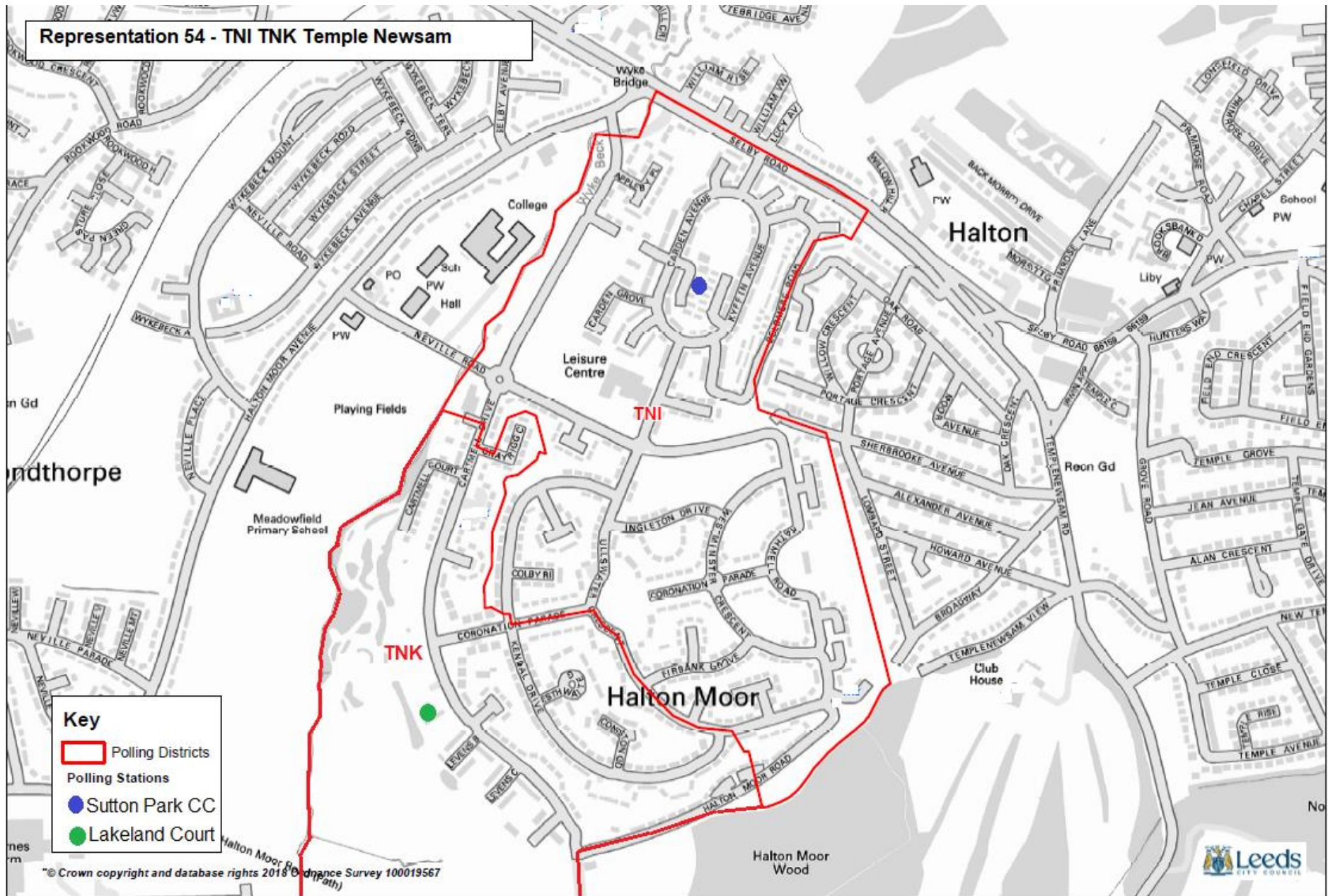
PRODUCED BY CITY DEVELOPMENT, GIS MAPPING & DATA TEAM, LEEDS CITY COUNCIL Scale: NTS

Document Path: L:\WP\GIS Team\GIS\CCLElectoral Services\2017 Wards & Polling District changes.mxd

## Representation 54

<b>Ward</b>	Temple Newsam
<b>Polling District</b>	TNI TNK
<b>Submitted by</b>	Cllr Sam Firth, Conservative Party, Harewood Ward
<b>Detail</b>	Merging TNI and TNK into a single enlarged PD for Halton Moor ought to be explored due to their comparative size and inconsistent boundaries. The new PD would sit geographically between the Wyke Beck to the west, Selby Road to the north, its distinct border with TNJ to the east and Halton Moor Wood to the south. It would have a respective total and in-person electorate of 2,265 (5th highest in the ward) and 1,787 (2nd highest). By contrast, the paired TNE/TNF and TND/TNJ have far higher overall voter registrations with 3,111 and 2,882 electors each. Beside this, TNE/TNF has the most in-person voters with 2,073. TND/TNJ has the third largest amount but only 107 less than TNI/TNK combined. Following this review, should both comparators continue to share a PS across two PDs, it is unjustifiable for TNI and TNK to retain their individual polling places. Sutton Park Community Centre at Harefield West would likely be the obvious choice to continue as the PS with more accessible facilities and parking than Lakeland Court.
<b>Polling station electorate</b>	TNI – 1125 TNK - 662
<b>Postal vote electorate</b>	TNI – 290 TNK - 188
<b>Current polling station</b>	TNI – Sutton Park Community Centre, (Community Room), 17 Harefield West, LS15 0ES TNK - Community Room, Lakeland Court, off Cartmell Drive, LS15 0BY
<b>Consultation document proposal (if any)</b>	N/A
<b>Electoral Services comments</b>	<ul style="list-style-type: none"> <li>• See map on page 102.</li> </ul>
<b>EWG decision required?</b>	<b>YES</b> – Whether or not to recommend the amendment is made.

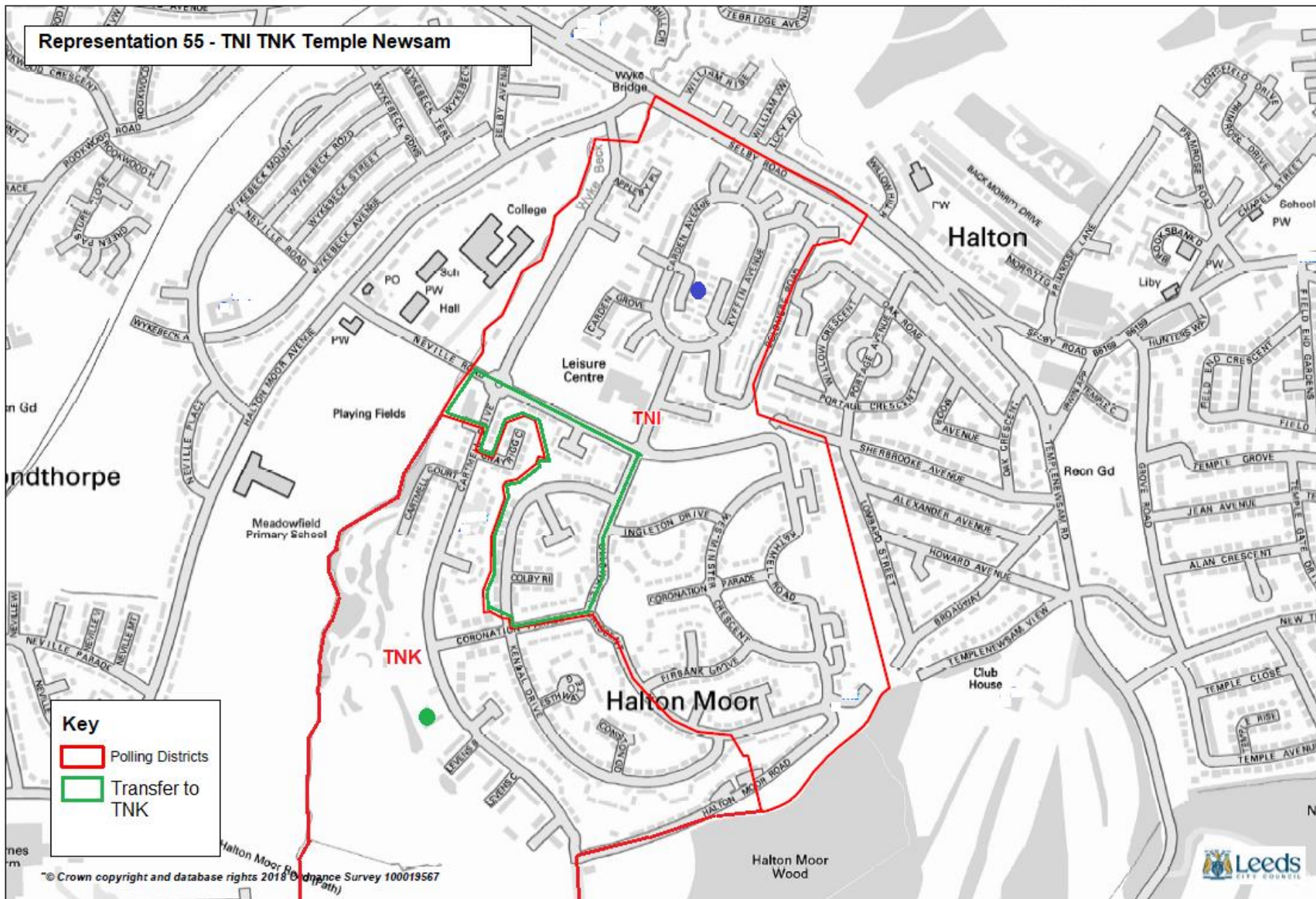
Representation 54 - TNI TNK Temple Newsam



## Representation 55

<b>Ward</b>	Temple Newsam
<b>Polling District</b>	TNI / TNK
<b>Submitted by</b>	Cllr Sam Firth, Conservative Party, Harewood Ward
<b>Detail</b>	<p>If the council chooses to maintain the two PDs, however, the boundary between TNI and TNK must be rerouted. Taking their separate sizes into consideration, TNK has just over half (58.8%, 662) of the number of in-person voters of TNI (1,125). Its overall voter register equates to 60.1% of TNI too. TNK has the 2nd smallest total and 3rd smallest in-person register, beaten only by both TNA and TNB with clear geographical boundaries of their own. The arbitrarily drawn border between them does not follow a clear pattern or any obvious geographical feature. A potential alternative is to split TNI and TNK along Neville Road (LS15 0NN) and Ullswater Crescent (LS15) or the full length of Coronation Parade (LS15 0BE, 0BN, 0BX, 0AY). The nine properties between 75-91 Cartmell Drive (LS15 0DB) should be in the same PD with the rest of their street or the neighbours' properties opposite them. The PD boundary divides down the middle of Cartmell Drive and along the garden boundary fences between the properties and Grayrigg Close, a cul-de-sac to their rear. After following the fence-line southward, the boundary re-emerges and, in this instance, the 12 properties from 27-49 Coronation Parade (LS15 0BX) should not be separated from the 34 other properties on the same western section of their road. The borderline later splits 96 and 98 Halton Moor Road too.</p>
<b>Polling station electorate</b>	TNI – 1125 TNK - 662
<b>Postal vote electorate</b>	TNI – 290 TNK- 188
<b>Current polling station</b>	TNI - Sutton Park Community Centre, (Community Room), 17 Harefield West, LS15 0ES TNK - Community Room, Lakeland Court, off Cartmell Drive, LS15 0BY
<b>Consultation document proposal (if any)</b>	N/A
<b>Electoral Services comments</b>	<ul style="list-style-type: none"> <li>• See map on page 104.</li> </ul>
<b>EWG decision required?</b>	<b>YES</b> – Whether or not to recommend the amendment is made.

Representation 55 - TNI TNK Temple Newsam



© Crown copyright and database rights 2018 Ordnance Survey 100019567

PRODUCED BY CITY DEVELOPMENT, GIS MAPPING & DATA TEAM, LEEDS CITY COUNCIL Scale: NTS

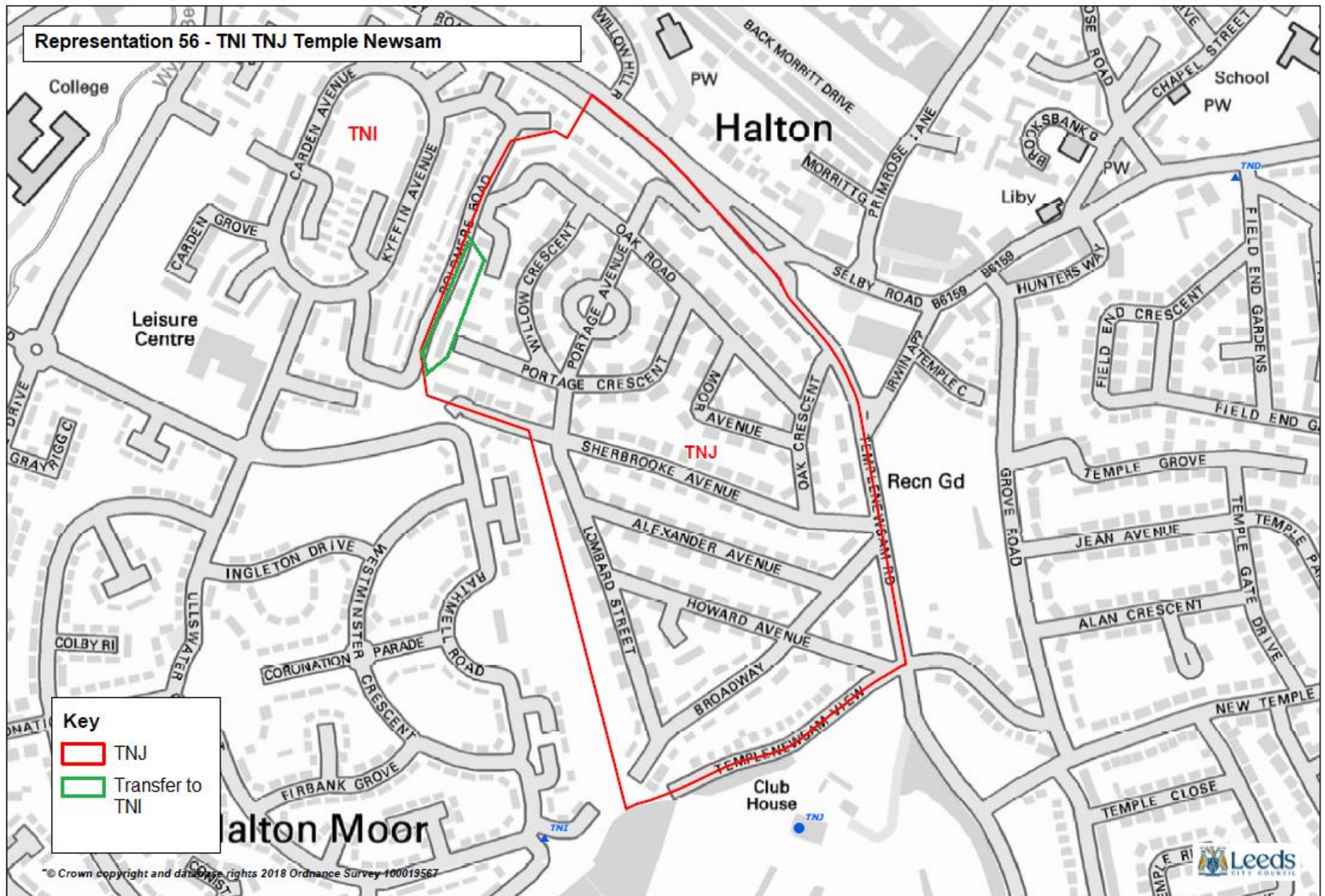
Document Path: L:\P\GIS Team\GIS\CCIElectoral Services\2017 Wards & Polling District changes.mxd



## Representation 56

<b>Ward</b>	Temple Newsam
<b>Polling District</b>	TNJ
<b>Submitted by</b>	Clr Sam Firth, Conservative Party, Harewood Ward
<b>Detail</b>	The anomaly of Boldmere Road (LS15 0EB) must move into TNI. The only road access to the street is from either Freemantle Place (LS15 0EH) and Levita Place (LS15 0EF) in TNI.
<b>Polling station electorate</b>	505
<b>Postal vote electorate</b>	314
<b>Current polling station</b>	Halton Library, (Meeting Room), 273 Selby Road, LS15 7JR
<b>Consultation document proposal (if any)</b>	N/A
<b>Electoral Services comments</b>	<ul style="list-style-type: none"><li>• See map on page 108.</li></ul>
<b>EWG decision required?</b>	<b>YES</b> – Whether or not to recommend the amendment is made.

Representation 56 - TNI TNJ Temple Newsam



## Representation 57

<b>Ward</b>	Temple Newsam
<b>Polling District</b>	N/A
<b>Submitted by</b>	Cllr Sam Firth, Conservative Party, Harewood Ward
<b>Detail</b>	Due to the split of the ward between the new parliamentary constituencies, I would recommend reordering the PD codes to help with administration. The new pattern could be: LEEDS SOUTH BC Retain TNE (East Halton), Rename TND as TNF (Field Ends, Templegates), Rename TNA as TNG (Dunhills), Retain TNH (Osmondthorpe), Retain TNI (North Halton Moor), Retain TNJ (West Halton), Retain TNK (South Halton Moor - if not merged with TNI), Retain TNL (Osmondthorpe - if not merged with TNH). LEEDS EAST CC Rename TNB as TNA (Austhorpe), Rename TNG as TNB (Whitkirk), Retain TNC (Colton), Rename TNF as TND (Halton/Whitkirk).
<b>Consultation document proposal (if any)</b>	N/A
<b>Electoral Services comments</b>	<ul style="list-style-type: none"> <li>The polling districts will be reordered as part of the register changes at the conclusion of the review. This will take into account the ward is spilt over 2 constituencies.</li> </ul>
<b>EWG decision required?</b>	<b>NO</b> – For information only

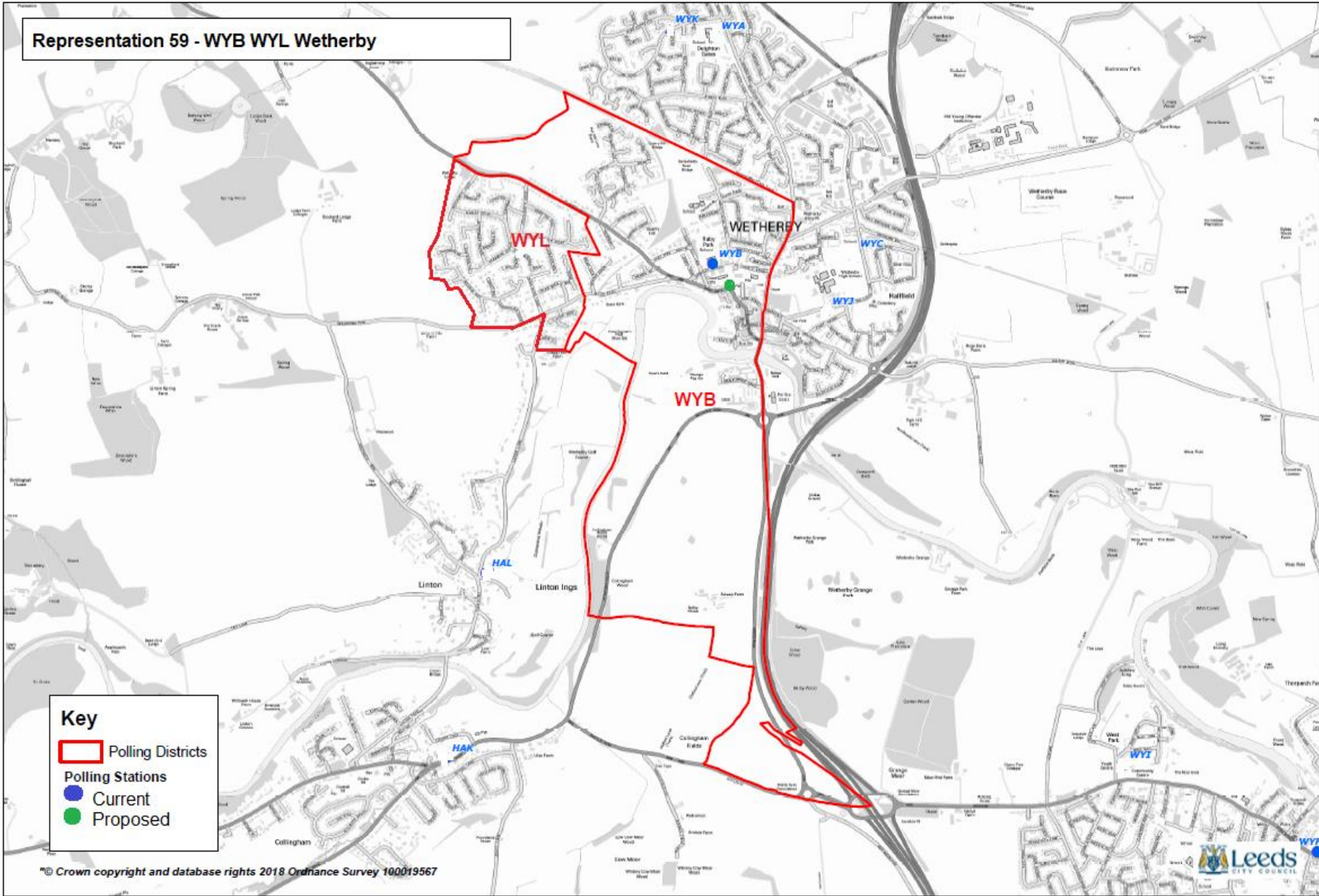
## Representation 58

<b>Ward</b>	Wetherby
<b>Polling District</b>	WYA WYK
<b>Submitted by</b>	Cllr Sam Firth, Conservative Party, Harewood Ward
<b>Detail</b>	Although the council wishes to reduce the number of schools used, there is no alternative PS to Deighton Gates Primary School in either PD. The only option otherwise would be to reinstate portable buildings at easily identifiable locations, such as Aire Road.
<b>Polling station electorate</b>	WYA – 852 WYK – 832
<b>Postal vote electorate</b>	WYA – 592 WYK – 514
<b>Current polling station</b>	Deighton Gates Primary School, (Conference Room), Deighton Road, LS22 7XL
<b>Consultation document proposal (if any)</b>	We would welcome suggestions for an alternative to this polling station to reduce the number of schools used for polling.
<b>Electoral Services comments</b>	N/A
<b>EWG decision required?</b>	<b>NO</b> – For information only.

## Representation 59

<b>Ward</b>	Wetherby
<b>Polling District</b>	WYB WYL
<b>Submitted by</b>	Cllr Sam Firth, Conservative Party, Harewood Ward
<b>Detail</b>	Relocating to St Joseph's Church Hall on Westgate would work for WYB but raises concerns at the same time for WYL. Consideration must be made for WYL to have the previous portable building reinstated as too many electors will not be able to walk to vote nor access easy parking facilities in the town centre. Wetherby Market also takes place in Market Place every Thursday. If the proposal goes ahead, dispensation must be made for voters to park in the council car park at the Wetherby One Stop Centre (LS22 6NL).
<b>Polling station electorate</b>	WYB - 1646 WYL - 571
<b>Postal vote electorate</b>	WYB - 1048 WYL - 613
<b>Current polling station</b>	Crossley Street Primary School, (Nursery Unit), Crossley Street, LS22 6RT
<b>Consultation document proposal (if any)</b>	Relocate polling to St Joseph's Church Hall, Westgate, Wetherby LS22 6LL. Initiative to only use schools for polling where there are no other suitable premises in the polling district.
<b>Electoral Services comments</b>	<ul style="list-style-type: none"> <li>• We are unable to use portable buildings for polling due to the requirements of the Elections Act 2022.</li> <li>• We will explore parking options and notify WYL electors accordingly</li> <li>• Representation 64 suggests a letter to WYL offering a postal vote</li> <li>• See map on page 110.</li> </ul>
<b>EWG decision required?</b>	<b>YES</b> – Whether to recommend that WYL vote at St Joseph's Hall.

# Representation 59 - WYB WYL Wetherby



## Representation 60

<b>Ward</b>	Wetherby
<b>Polling District</b>	WYC
<b>Submitted by</b>	Cllr Sam Firth, Conservative Party, Harewood Ward
<b>Detail</b>	To reduce the number of schools used, I would suggest investigating The Engine Shed (York Road LS22 7SU) or Mason House (Hallfield Lane LS22 6JT) in the PD, although the latter is at the southern tip of a large PD. Another alternative could be the nearby Wetherby Masonic Hall (Northfield Place LS22 7SZ) in WYB. All have accessible facilities, but Mason House is the most restricted for parking options at busy times.
<b>Polling station electorate</b>	1075
<b>Postal vote electorate</b>	695
<b>Current polling station</b>	Wetherby St James C of E Primary School, Hallfield Lane, LS22 6JS
<b>Consultation document proposal (if any)</b>	We would welcome suggestions for an alternative to this polling station to reduce the number of schools used for polling.
<b>Electoral Services comments</b>	<ul style="list-style-type: none"> <li>• We are still waiting to hear from the other suggested premises</li> <li>• See map on page 112.</li> </ul>
<b>EWG decision required?</b>	<b>YES</b> – To recommend one of the four premises as the polling station for WYC. Given the uncertainty of availability it would be helpful to clarify an order of preference.

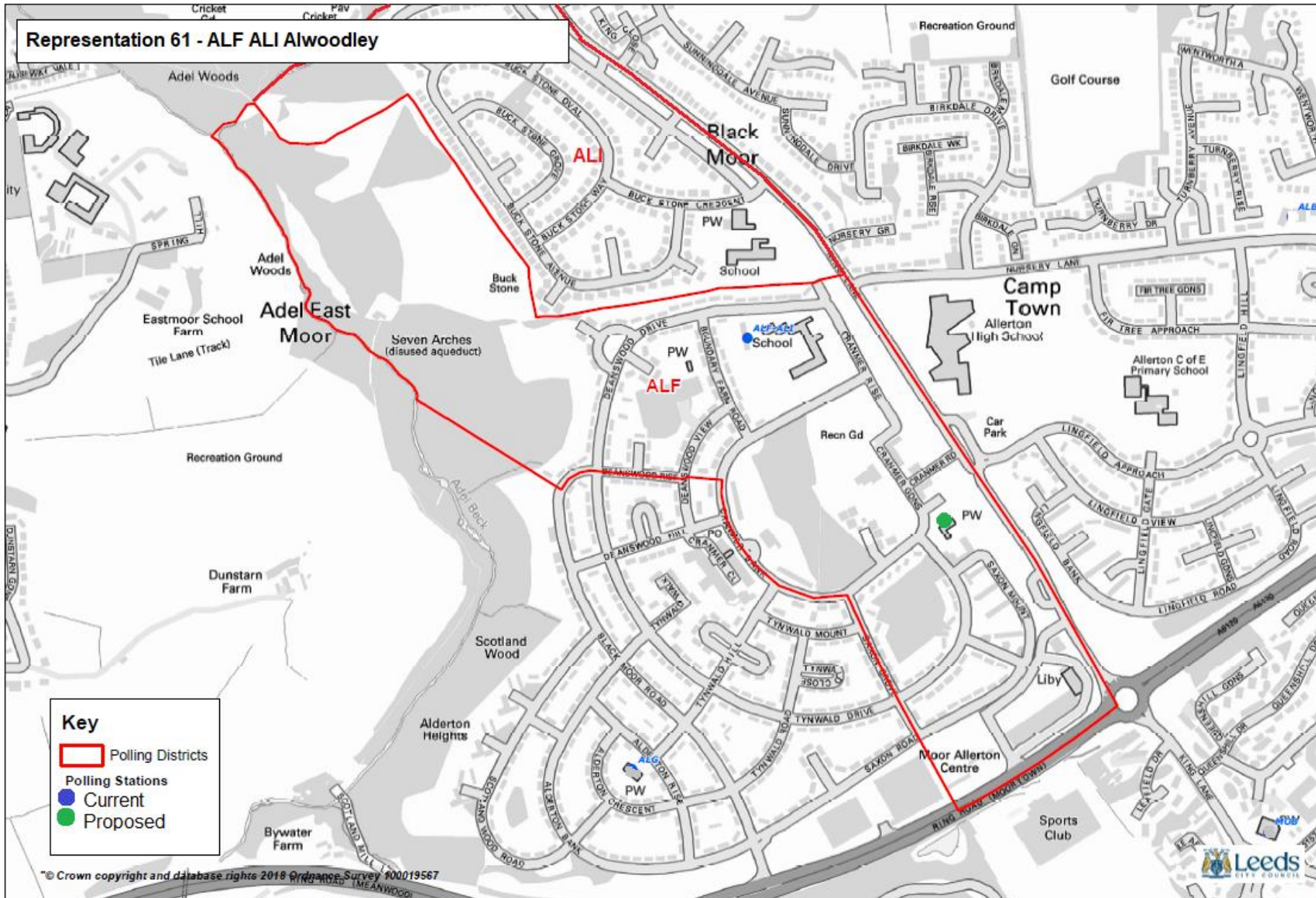
**Representation 60 - WYC Wetherby**





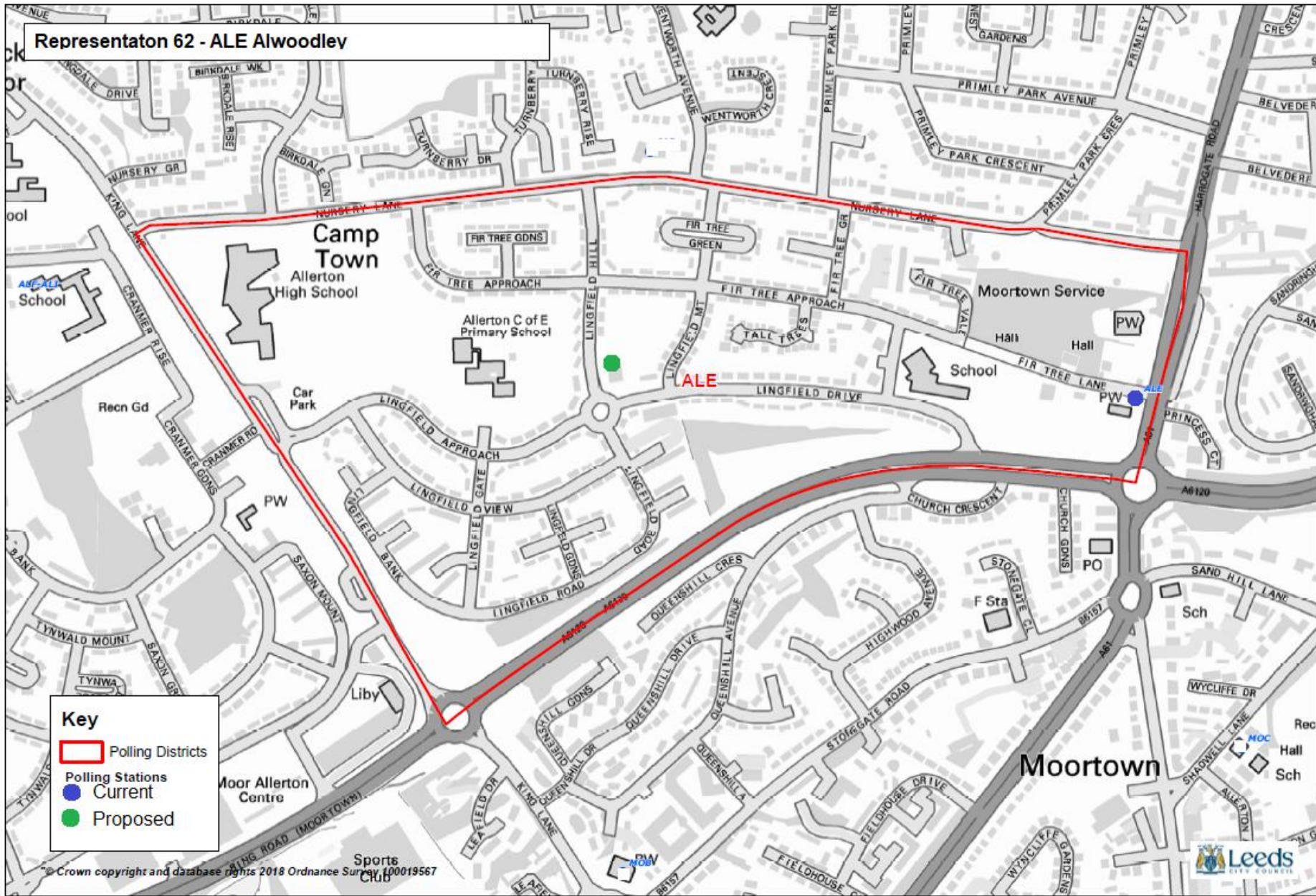
## Representation 61

<b>Ward</b>	Alwoodley
<b>Polling District</b>	ALF ALI
<b>Submitted by</b>	Cllr Dan Cohen, Conservative, Alwoodley Ward
<b>Detail</b>	Cllr Cohen is supportive of the use of St Stephens Church instead of Alwoodley Primary School and thinks it's a great idea.
<b>Polling station electorate</b>	ALF - 452 ALI - 404
<b>Postal vote electorate</b>	ALF – 221 ALI 327
<b>Current polling station</b>	Alwoodley Primary School, (Lower Hall), Cranmer Rise, LS17 5HX
<b>Consultation document proposal (if any)</b>	Relocate polling to St Stephen's Church Moortown, Cranmer Rd, Leeds LS17 5DR. Initiative to only use schools for polling where there are no other suitable premises in the polling district.
<b>Electoral Services comments</b>	<ul style="list-style-type: none"><li>• See map on page 114.</li></ul>
<b>EWG decision required?</b>	<b>NO</b> - For information only



## Representation 62

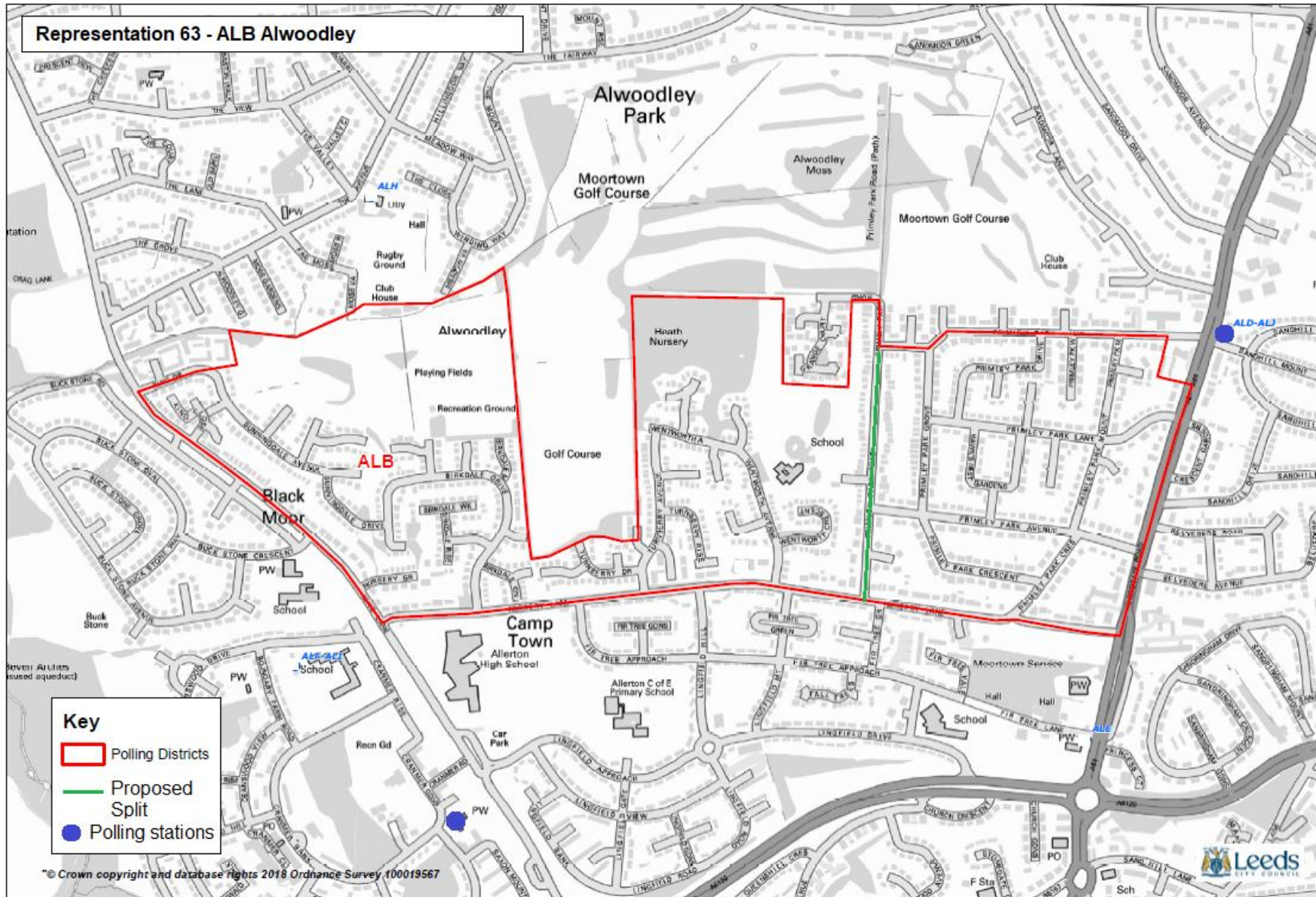
<b>Ward</b>	Alwoodley
<b>Polling District</b>	ALE
<b>Submitted by</b>	CLlr Dan Cohen, Conservative, Alwoodley Ward
<b>Detail</b>	Using the Lingfield Centre as a polling station would be a real challenge, particularly in the current climate. There is a feeling of discomfort about using this type of setting at present and for the same reason he wouldn't be supportive of using Brodetsky as has previously been the case. The building is divisive in the community and there were protests about it's conversion into a mosque. Feels St John's Church is a good location with great parking, really accessible for electors in the polling district.
<b>Polling station electorate</b>	854
<b>Postal vote electorate</b>	453
<b>Current polling station</b>	St John`s Church Hall, Fir Tree Lane, LS17 7BZ
<b>Consultation document proposal (if any)</b>	Relocate polling to the Lingfield Centre, Lingfield Drive, Leeds LS17 7EL. More central to the polling district and comments received following the May 23 elections to propose this change.
<b>Electoral Services comments</b>	<ul style="list-style-type: none"> <li>• See map on page 116.</li> </ul>
<b>EWG decision required?</b>	<b>YES</b> – Whether polling should remain at St John’s Church or relocate to the Lingfield Centre.



## Representation 63

<b>Ward</b>	Alwoodley
<b>Polling District</b>	ALB
<b>Submitted by</b>	Cllr Dan Cohen, Conservative, Alwoodley Ward
<b>Detail</b>	The ALB electors Cllr Cohen spoke to at the May 23 elections preferred to vote at Lord D'Arcy instead of the school, and he therefore believes ALB should be left as it is with the polling station located at Lord D'Arcy.
<b>Polling station electorate</b>	1589
<b>Postal vote electorate</b>	941
<b>Current polling station</b>	The Allerton Public House, Nursery Lane, Alwoodley, Leeds LS17 7HW (now unavailable – polling has been taking place at The Lord D'Arcy Public House).
<b>Consultation document proposal (if any)</b>	ALB - Split the polling district down Primley Park Road, with the eastern side voting at the Lord Darcy Public House, and the western side voting at St Stephens Church.
<b>Electoral Services comments</b>	<ul style="list-style-type: none"> <li>• See map on page 118.</li> </ul>
<b>EWG decision required?</b>	<b>YES</b> – Whether to recommend ALB is split as per the consultation document, or for ALB to remain as one polling district voting at The Lord D'Arcy Public House.

Representation 63 - ALB Alwoodley



PRODUCED BY CITY DEVELOPMENT, GIS MAPPING & DATA TEAM, LEEDS CITY COUNCIL Scale: NTS

Document Path: L:\FPGIS Team\03\LCCE\Electoral Services\2017 Wards & Polling District changes.mxd

## Representation 64

<b>Ward</b>	Wetherby
<b>Polling District</b>	WYB WYL
<b>Submitted by</b>	Cllr Norma Harrington
<b>Detail</b>	Using St Joseph's Church is largely ok for WYB but not ideal for WYL. It's quite a distance from electors in that polling district and they're not going to want to walk from the top of Scotland Hill past the location where they used to vote. Parking at the church will also be more difficult. If we do go ahead with this the electors in WYL should receive a letter to notify them and offer a postal vote.
<b>Polling station electorate</b>	WYB - 1646 WYL - 571
<b>Postal vote electorate</b>	WYB - 1048 WYL - 613
<b>Current polling station</b>	Crossley Street Primary School, (Nursery Unit), Crossley Street, LS22 6RT
<b>Consultation document proposal (if any)</b>	Relocate polling to St Josephs Church Hall, Westgate, Wetherby LS22 6LL. Initiative to only use schools for polling where there are no other suitable alternatives in the polling district.
<b>Electoral Services comments</b>	<ul style="list-style-type: none"><li>• See map on page 110.</li></ul>
<b>EWG decision required?</b>	<b>YES</b> – As per representation 59.

## Representation 65

<b>Ward</b>	Wetherby
<b>Polling District</b>	WYA WYK
<b>Submitted by</b>	Cllr Norma Harrington
<b>Detail</b>	There is no alternative building to Deighton Gates Primary School so polling should remain there.
<b>Polling station electorate</b>	WYA - 844 WYK - 831
<b>Postal vote electorate</b>	WYA - 587 WYK - 506
<b>Current polling station</b>	Deighton Gates Primary School, (Conference Room), Deighton Road, LS22 7XL
<b>Consultation document proposal (if any)</b>	We would welcome suggestions for an alternative to this polling station to reduce the number of schools used for polling.
<b>Electoral Services comments</b>	N/A
<b>EWG decision required?</b>	<b>NO</b> – For information only.



## Representation 66

<b>Ward</b>	Wetherby
<b>Polling District</b>	WYC
<b>Submitted by</b>	Cllr Norma Harrington
<b>Detail</b>	There is no alternative building to Wetherby St James Primary School so polling should remain there.
<b>Polling station electorate</b>	517
<b>Postal vote electorate</b>	301
<b>Current polling station</b>	Wetherby St James Primary School.
<b>Consultation document proposal (if any)</b>	N/A
<b>Electoral Services comments</b>	N/A
<b>EWG decision required?</b>	<b>NO</b> – For information only.